AR2010-126

Derek E. Thomas Inc.

Assessment Report

Licenses 08721, 08722, 08726, 08727 & 09122

Held By

Scott Grant and Lauchlin Maclean

And

Optioned By Witch's Glen Gold Inc. (WGG)

Inverness Co., Nova Scotia

NOVEMBER 22ND, 2010 **YARMOUTH, N.S.**

RECVD NOV22'10 14:40

DUPLICATE AVAILABLE

Table Of Contents

		Page
1	Summary	1-3
2	Introduction	4
3	Exploration History	4-8
4	Location and access	8-9
5	license tabulation	11
6	Work Performed	12-41
7	Conclusions and Recommendations	41-43
8	Statement of Qualifications	43
9	References	44-47

List Of Tables

		Page
✓ 1	Summary of Compilation Surveys/Datasets	13-14
✓ 2	Drill Holes Observed at NSDNR Core Library	23-24
✓ 3	Comparison of Mex-Amex-Devco and Witch's Glen Core Sampling	26

List Of Figures

		Page
✓ 1	General Location Map and Exploration Licenses	10
✓ 2	Geological Compilation	16
✓ 3	Airborne Magnetics – 2nd Derivative	17
✓ 4	Geochemical Soil Grids Compiled	18
✓ 5A	B-Horizon Soils (North map) - Geochemical Domains	19
✓ 5B	B-Horizon Soils (South map) - Geochemical Domains	20
✓ 6	B-Horizon Soil Survey – Scott Grant 2007	37

List of Appendices

✓ A – Historic Drill Hole Compilation (Collars + Assays)

✓ B – 2010 Drill Core Re-Sampling and Analytical Certificates

✓ C – 2010 Rock Sample Descriptions and Analytical Certificates

✓ D – 2007 Grant Soil Sample Locations, Metadata and 2010 Analyses

2010 Grant Soil Analytical Certificates

Soil Geochem Compilation Table

✓ E – Lab Methodologies

1. SUMMARY

A phase 1 digital compilation of drill hole information has been completed on 49 drill holes from the Whycocomagh Mountain and surrounding area in Inverness County, Cape Breton, N.S. Phase 1 compilation work has also been completed on soil geochemistry, geology and other key surveys completed on the 5 licenses by pervious explorers. The digital compilation to date will provide a base from which to plan future work programs.

In conjunction with the digital compilation Witch's Glen Gold Inc. also undertook limited field work and diamond drill core re-sampling programs as well as analyzed 37 "B" horizon soil samples taken by Scott Grant in 2007.

13 diamond drill holes stored at the government facility in Stellarton, N.S. were selected for review and/or sampling. As a result 88 split core diamond drill samples were submitted for multi-element analysis. The focus of this program was to evaluate stratigraphy/structure, mineralization, historical sample grades and widths as well as to investigate various economic elements of interest. Most notable from the 2010 drill core sampling program is the increased width of historical mineralized zones. This is evident in drill hole W-2 and W-3 where the 2010 sampling results when combined with historical assays return 0.27% Cu over 38.1 metres and 0.22% Cu over 40.23 metres. Previously assayed mineralized widths from the historical assays appear to average only between 5 and 10 meters.

Results from the 2010 drill core sampling program increased the widths of zones noted in the historic sampling. This is most evident in drill hole W-2 and W-3

where the 2010 sampling results when combined with historical assays returned 0.27% Cu over 38.1 metres and 0.22% Cu over 40.23 metres respectfully.

Limited field work involving prospecting, rock sampling and GPS ground truthing was undertaken by WWG. Prospecting adjacent to road side outcrops, historical underground workings and Noranda's trenching areas resulted in the collection of 3 grab samples that were analyzed for gold only. Two samples were taken from a spill pile adjacent to an old shaft in the same area as the well known Whycocomagh Magnetite, Copper-rich Skarn Occurrence. One additional sample from a road side outcrop near the village of Whycocomagh was also collected. The two samples from the shaft area assayed 220 and 260 ppb Au.

The GPS ground truthing effort involved locating historical shafts, Noranda trenches, diamond drill sites and select geographic features. GPS positions were recorded with a handheld Garmin 60 Cx GPS. Results from this exercise were critical in the accurate spatial positioning of some data/maps.

A "B" horizon soil survey by Scott Grant in 2007 resulted in the collection of 37 samples from 34 sample sites. WWG obtained these samples from Scott Grant for multi-element analyses. The best results from all soil samples are 20 ppb Au, 764 ppb Ag, 256 ppm Cu, 7.37 ppm Mo and 7.62 ppm W.

Compilation efforts to date suggests potential for shear-related hydrothermal (epithermal) gold and polymetallic "skarn" hosted deposits that may be related to an unexposed intrusion postdating the known Devonian age granite porphyry at Whycocomagh Mountain.

Six main targets have been identified as a result of this work:

1. Southwest and possibly Northeast extensions of the known magnetite-rich, copper bearing, diopside +/- garnet and tremolite skarn.
2. The south contact of the Devonian age granite porphyry for an unexposed intrusion at depth. Additionally, further to the south, the unconformable overlying Carboniferous age Horton Group may conceal potential skarn and intrusive targets hosted in the older Neoproterozoic rocks.
3. The strike extent of the East-North-East trending, amphibolite-rich shear zone located adjacent old working on the most southern tributary of Mullach brook.
4. An area identified by Noranda in 1992 and 1993 by trenching, in particular trench 104 and 103, which are host to interesting structural controlled mineralization.
5. A broad multi-element geochemical anomaly, extending over 2 kilometres in length and encompasses the 1992 and 1993 Noranda trenching.
6. An area of anomalous geochemistry west of and surrounding diamond drill holes WM-5, 6 & 9. A potential mineralized skarn may extend westward from the granite porphyry.

Three lower priority targets are evident from the compilation effort, these areas are:

A. Mullach Brook placer deposit area. The exploration target is the area of old workings that are coincidental with a major northeast trending fault, however, gold grades report in the 1800's have never been confirmed.
B. An area of interest is located in the extreme southwest corner of license 08726 where heavy mineral concentrations of anomalous gold have been identified in stream sediment samples. A "window" of Neoproterozoic rocks has been mapped by Swanton (2009), White (2008), Mann (1985) and Goodwin (1988) in this area.
C. Areas along two major Faults that confine the Neoproterozoic rocks. These faults, which are interpreted to be steeply dipping, form an apex

immediately south of Lake Ainslie and place the older Neoproterozoic rocks in fault contact with the younger Horton Group.

2. INTRODUCTION

Witch's Glen Gold Inc. optioned 124 claims contained under 5 exploration licences, three from Scott Grant and two from Lauchlin MacLean in the Whycocomagh Mountain area of Inverness County, Cape Breton, N.S. These five licenses are covered under this single assessment report.

This report summarizes the Phase 1 compilation work undertaken by Witch's Glen Gold Inc. to restore and validate the potentially important drilling, geological, geochemical and geophysical data associated with Whycocomagh Mountain. Additional compilation on a more regional scale is also presented hereunder. The report also summarizes the limited field work and drill core re-sampling efforts undertaken on the property in conjunction with the compilation effort.

3. EXPLORATION HISTORY

The Whycocomagh property has been known for copper as early as 1884 when Hugh Fletcher noted that "a specimen of iron ore from this locality was about 50% magnetite and traces of copper pyrites and green Carbonate".

Malcolm (1897) first reports the placer gold potential of Mullach Brook when apparently, several pits were sunk through 10 to 25 feet of gravel to bedrock where "the material, (gravel) which is never very fine...and that the gold is not in

flakes, but is in fairly coarse, irregular masses". A year later Woodman (1898) described the placer gold potential as 0.1 to 0.15 oz/ton with an estimate of at least 1 300 000 cubic meters of "pay" gravels.

In 1953 the Whycocomagh area was held by Belcher Mining who carried out detail mapping, geophysics and surface stripping. Keating, in 1955 for Belcher reported two packsack diamond drill holes were completed on the property returning 8.8 feet of 0.89% Cu and 0.18 oz/ton Ag.

In the 1960's Kerr-Addison drilled 14 holes outlining "magnetite bearing limestone" approximately 200 feet wide X 1200 feet long to a minimum vertical depth of 260 feet. The best intersection reported was in drill hole K-10 of 2% Cu over 28 feet.

In 1965 Noranda conducted a base metal exploration program over the known copper mineralization and on ground to the immediate Northwest. This program consisted of detailed mapping, an E-M survey, and soil and stream sediment sampling surveys.

Tilsley (1968) cut 3 trenches in Mullach Brook and confirmed the presence of placer gravel and calculates a potential volume of between 200 000 and 400 000 cubic yards. Apparently, Tilsley reports the grade as unknown, however, he notes "alluvium sampling" on one the trench maps.

In 1978 M.E.X.-Amax drilled 6 holes exploring for Tungsten mineralization associated with magnetite skarn on the same ground Kerr-Addison and Noranda

explored for base metals. Diamond drill hole W-2 contained the highest tungsten oxide values of 0.35% over 3 feet. Other noteworthy diamond drill hole intersection from this program are 0.43% copper over 7.32 meters from drill hole W-1, 0.89% copper over 4.57 meters from drill hole W-2 and 0.82% copper over 10.82 meters in drill hole W-6. Mex also undertook mapping, geochemistry and magnetometer surveys as well as a limited trenching program.

M.E.X.-Devco (1982) drilled 17 holes on Whycocomagh Mountain to test for contact "aureole" Cu-Mo-W mineralization associated with a monzonite intrusion (currently referred to as a Devonian age granite porphyry). Pb-Zn soil anomaly thought to represent mineralization zoning outwards from the main intrusion was also drill tested. From this diamond drill program, porphyry dykes were noted to be well mineralized and are thought to be the source for alteration and mineralization of the limestone (Black, 1982). The best mineralized dyke was in diamond drill hole WM-14 and contained 0.38% copper over 9.14 meters.

Noranda began working the Whycocomagh Mountain area in 1985 after the gold potential of the property became apparent during a regional HMC stream sediment survey. Gold exploration remained the focus until 1991 when reconnaissance soil sampling identified highly anomalous Pd-Zn values to an area Northeast of Neil Gobhas Brook. Before abandoning the Neil Gobhas Brook area, in late 1990 Noranda drilled two diamond drill hole for gold with discouraging results. Two areas were excavated in 1992 where interesting copper, lead, and zinc mineralization were encountered. Additionally, a year later two more areas were excavated in the vicinity of the earlier trenching. Copper mineralization in three of the trenches is associated with faulting. Woods (1994) notes, "Copper rich

solutions (with minor gold, 340 ppb) which have percolated along fluid conduits may be related to the intrusions of Devonian granitoids in the vicinity. No skarn alteration has been seen thus far. However the potential for copper bearing skarn is good given the copper rich nature of the mineralizing solutions, the availability of fluid conduits, and the calcareous nature of the country rock". These positive results were not followed up.

In 1996 Garth DeMont of the NSDNR apparently did follow up sampling of skarn material in the Noranda trenching area and reported gold and silver values of 615 ppb and 69.0 ppm respectively.

Additionally, in 2003 Garth DeMont and P. Dalton visited the area and collected a total of 5 samples, 3 stream sediment samples by panning in Neil Gobhaus Brook and 2 till samples by screened material at the northern end of the 1988 Noranda trenching (T3-88 and T5-88). They noted the following; "The till samples were panned at the Minerals Engineering Centre in Halifax, and the resulting concentrate subjected to a heavy mineral liquid separation. The final concentrate from the 5 samples were viewed under a petrographic microscope to determine the presence of native gold. Two samples of flat flake gold were noted; 1 in a till sample, and 1 in a panned stream sediment sample. Numerous small quartz crystals, some of which are euhedral, are impregnated with or coated with fine flakes of native gold. A cursory examination of 3 of the samples gave 30+ sights of the gold bearing quartz crystals."

In 2003, King released an open file report on a potential field modelling project that covered south-central Cape Breton Island. The project included gravity and

aeromagnetic geophysical data compilation which produced a variety of enhanced map images. The Whycocomagh Mountain is covered by digitally acquired "high-resolution" data collected along line spaced 300 meters apart at a mean terrain clearance of 150 meters and as a result a comprehensive suite of enhanced map products exist for the project area including magnetic 1st and 2nd derivative images.

In 2008 (White and Boehner) released a NSDNR open file bedrock geology map of the Whycocomagh area at 1:50,000 scale... The following year, as part of a government funded project designed to advance the geological understanding of Whycocomagh Mountain-Aberdeen Ridge, D.A. Swanton used the area as the subject for a M.Sc. Thesis at Acadia University.

In 2010 (Swanton, White, Barr) released a report on "bedrock geology in the Whycocomagh Mountain-Aberdeen Ridge Area" which included geological mapping at a 1:10,000 scale.

4. LOCATION AND ACCESS

The Whycocomagh Property consists of 5 contiguous mineral licences (124 claims) located near the village of Whycocomagh in Inverness County, Cape Breton, Nova Scotia (Figure 1).

Trans Canada Highway #105 passes a short distance to the South and Highway #395, connecting the village of Whycocomagh with South West Margaree, passes through the western portion of the property. Additional access to various parts of

the property is provided by public gravel roads and several secondary logging roads. A major power line crosses the south and west portions of the claim group (Figure 1).

Topographical relief on the property ranges from 15m above sea level in the south to approximately 295 meters in the north. The main drainage is away from the high ground in all direction and then southward towards Whycocomagh Bay of the Bras d'Or Lakes.

Surface rights in the claim group area are primarily controlled by private landowners.

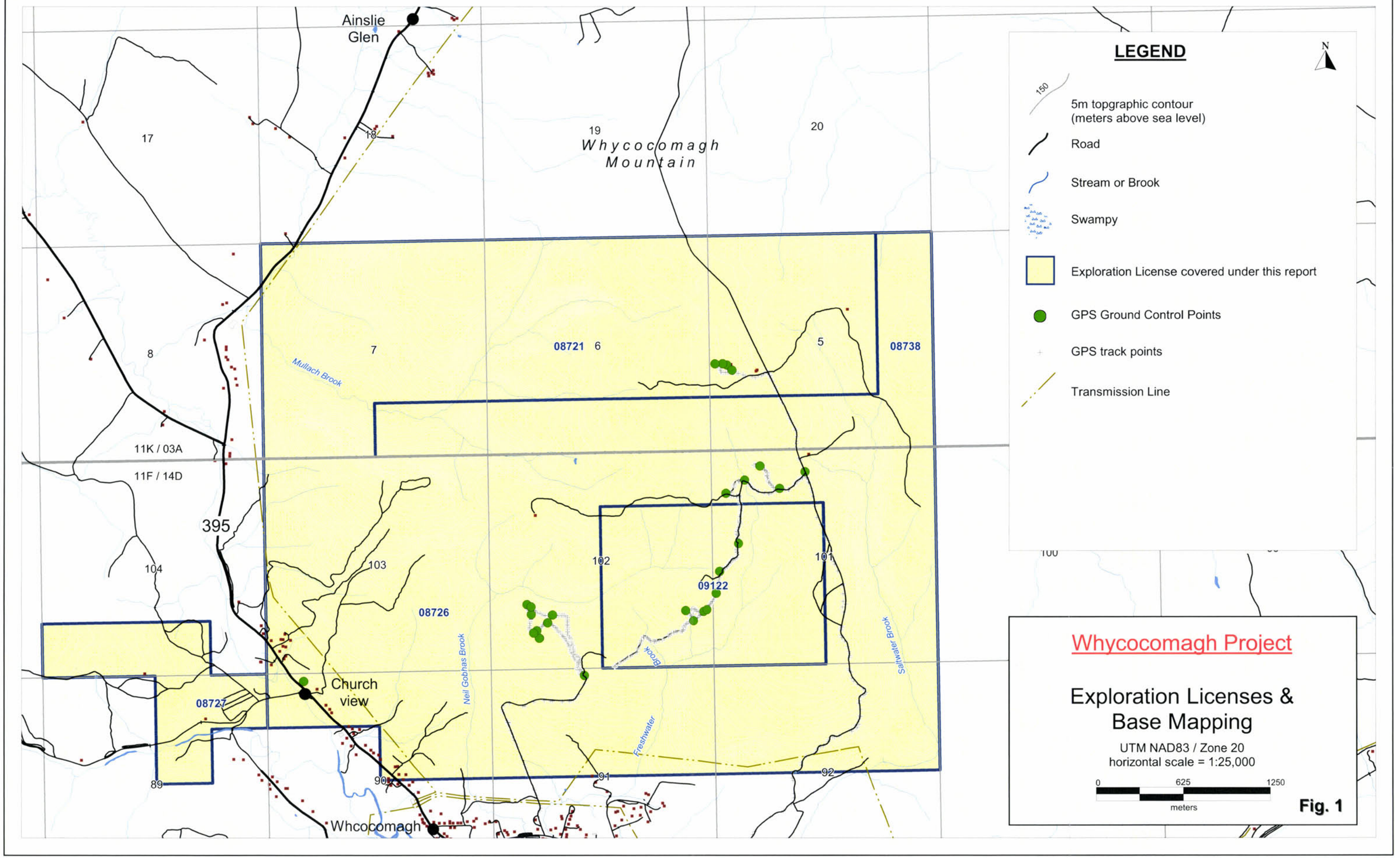
Ainslie Glen
17
18
19
Whycocomagh Mountain
20
8
7
08721
6
5
08738
Mullach Brook
11K / 03A
11F / 14D
395
104
103
102
101
09122
08726
08727
Neil Gobhas Brook
Freshwater
Saltwater Brook
89
90
91
92
Church view
Whcocomagh
100
LEGEND
N
150
5m topgraphic contour (meters above sea level)
Road
Stream or Brook
Swampy
Exploration License covered under this report
GPS Ground Control Points
GPS track points
Transmission Line
Whycocomagh Project
Exploration Licenses & Base Mapping
UTM NAD83 / Zone 20
horizontal scale = 1:25,000
0
625
1250
meters
Fig. 1

5. LICENSE TABULATION

The 5 exploration licenses covered by this report are summarized below:

Applicant	License_No	NTS Map Sheet	Tract	License_Date	A	B	C	D	E	F	G	H	J	K	L	M	N	O	P	Q	# of Claims
Lauchlin MacLean	8738	11K/03A ✓	5 ✓	04/11/2010	X	X	X	X				X	X							X	7
Lauchlin MacLean	8738	11K/03A ✓	6 ✓	04/11/2010	X	X	X	X													4
Lauchlin MacLean	8738	11K/03A ✓	7 ✓	04/11/2010	X	X															2
Total	**8738**																				**13**
Scott Grant	8721	11K/03A ✓	5 ✓	20/10/2010					X	X	X			X	X	X	X	X	X		9
Scott Grant	8721	11K/03A ✓	6 ✓	20/10/2010					X	X	X	X	X	X	X	X	X	X	X	X	12
Scott Grant	8721	11K/03A ✓	7 ✓	20/10/2010			X	X	X	X	X	X	X	X	X	X	X	X	X	X	14
Total	**8721**																				**35**
Lauchlin MacLean	9122	11F/14D ✓	101 ✓	27/05/2010			X	X	X	X					X	X					6
Lauchlin MacLean	9122	11F/14D ✓	102 ✓	27/05/2010	X	X					X	X	X	X							6
Total	**9122**																				**12**
Scott Grant	8726	11F/14D ✓	90 ✓	23/10/2010									X	X			X	X	X	X	6
Scott Grant	8726	11F/14D ✓	91 ✓	23/10/2010									X	X	X	X	X	X	X	X	8
Scott Grant	8726	11F/14D ✓	92 ✓	23/10/2010									X	X	X	X	X	X	X	X	8
Scott Grant	8726	11F/14D ✓	101 ✓	23/10/2010	X	X					X	X	X	X			X	X	X	X	10
Scott Grant	8726	11F/14D ✓	102 ✓	23/10/2010			X	X	X	X					X	X	X	X	X	X	10
Scott Grant	8726	11F/14D ✓	103 ✓	23/10/2010	X	X	X	X	X	X	X	X	X	X	X	X	X	X	X	X	16
Total	**8726**																				**58**
Scott Grant	8727	11F/14D ✓	89 ✓	23/10/2010										X					X	X	3
Scott Grant	8727	11F/14D ✓	104 ✓	23/10/2010		X	X	X													3
Total	**8727**																				**6**
Total for Property																					**124**

6. Work Performed

Work performed on the 5 licenses consisted of the following activities:

1. Research and Phase 1 GIS Compilation
2. Diamond Drilling Compilation
3. Analysis of Diamond Drilling Data and 2010 Drill Core Sampling Program
4. Prospecting and GPS ground Truthing
5. Geological Compilation
6. Geophysical Compilation
7. Geochemical Compilation
8. Dolomite Occurrence Geological Investigation
9. Genesis of Mineralization

2010 GIS/Digital Compilation

Phase 1 compilation work focused on the acquisition, cataloguing and digital compilation of key geological, geochemical and geophysical data sourced from assessment reports and open files at NSDNR. The completion of this work has generated several exploration targets.

Thirty-six assessment reports directly dealing with the licenses were download from the NSDNR web site or scanned, organized and georeferenced/digitized to a GIS base system utilizing MapInfo and various other software packages.
Several types of information were compiled and georeferenced or digitized to a NAD83/ Zone 20 system (Table 1).

Table 1 – Summary of Compilation Surveys / Datasets

Sources	Year	Report	Author						Geophysics				Geochemistry						COMMENTS
				DRILLING	MAPPING	COMPILATION	TRENCHING	ROCK SAMPLING	MAGNETICS	VLF	IP	AIRBOURNE	SOILS	SILTS	TILL	STREAM	ROCK SAMPLE	OTHER	
Grant	2007	2007-081	Scott Grant										X						Primary focus is gold exploration
Grant	2004	2004-098	John O'Sullivan			X		X											Primary focus is gold exploration
Burnt Point Resources	1997	1997-055	Lyndon Jenson			X		X											Primary focus is gold exploration
Noranda	1994	1994-027	Gary Woods				X								X				Base Metal Exploration
Noranda	1993	1993-051	Gary Woods										X						Base Metal Exploration
Noranda	1993	1993-013	Gary Woods				X	X											Base Metal Exploration
Noranda	1992	1992-062	Gary Woods										X						Base Metal Exploration
Noranda	1991	1991-046	Gary Woods	X			X	X			X		X						Primary focus is gold exploration
Noranda	1990	1990-086	Anthony Meisner		X		X	X							X				Primary focus is gold exploration
Northeast Exploration	1990	1990-019	Gerard Mazerolle		X									X		X			Primary focus is gold exploration
Northeast Exploration	1989	1989-049	Gerard Mazerolle					X							X				Focus is gold exploration
Whycocomagh Indian Band	1989	1989-290	Johannes Hill	X	X			X								X			Exploration for Dolomite Marble
Noranda	1989	1989-085	Denis Fitzpatrick				X	X	X	X			X		X				Primary focus is gold exploration
Noranda	1988	1988-171	Denis Fitzpatrick				X	X	X	X			X						Primary focus is gold exploration
Noranda	1988	1988-170	Denis Fitzpatrick												X				Primary focus is gold exploration
Seabright Exploration	1988	1988-391	Terry Goodwin		X			X					X		X		X		Focus is gold exploration
Noranda	1987	1987-131	Denis Fitzpatrick												X				Primary focus is gold exploration
Noranda	1986	1986-050	Richard Mann		X			X					X						Primary focus is gold exploration
Mex Exploration Ltd.	1982	434461	Don Black	X	X														No assays for drill core samples

Sources	Year	Report	Author						Geophysics				Geochemistry						COMMENTS
				DRILLING	MAPPING	COMPILATION	TRENCHING	ROCK SAMPLING	MAGNETICS	VLF	IP	AIRBOURNE	SOILS	SILTS	TILL	STREAM	ROCK SAMPLE	OTHER	
Mex Exploration Ltd.	1982	53-j-59(02)	Don Black	X	X														similar to above report with drill core assays.
Mex Exploration Ltd.	1978	53-J-59(01)	Don Black	X	X	X	X	X	X				X						Skarn hosted Cu-Mo-W
Lacana Mining Corp.	1980	07-J-87(01)	B.E. MacNabb		X			X					X			X			Blue Mills Area, Cu, Pb, Zn
Lacana Mining Corp.	1981	07-J-87(02)	B.E. MacNabb	X		X													Skarn hosted Cu-Mo-W

Diamond Drilling Compilation (Figures 2 to 5b, Appendix A)

Standard drill hole collar survey data tables were compiled for the Whycocomagh Mountain and surrounding area, additional data tables were compiled from available analytical certificates to validate reported sample intervals.

Most drill hole collar locations were compiled from georeferencing maps with drill hole locations. Drill hole locations were then digitized and their location recorded in Nad83/Zone 20 grid coordinates. Records were generated for 47 of 49 holes drilled, two 50 foot "backpack" holes drilled by Belcher(Kerr-Addison) in 1953 could not be located, (Appendix A).

Analysis of Diamond Drilling Data and 2010 Drill Core Sampling Program (Figures 2 to 5b, Appendices A, B and & E)

As the Kerr-Addison drill logs could not be located drill hole information was compiled from a table found in assessment report 11f-14d 13-j-59(01) #431546. NAD 83/zone 20 drill hole coordinates for the Kerr-Addison holes were measured from geo-referencing drill hole locations maps which were double checked against local grid coordinates. Local grids were restored and referenced in Nad83/Zone 20.

Drill hole locations for the Mex, W and WM series were compiled in a similar manner. Some discrepancies were found between drill hole locations on geochemical maps and drill hole location found on geology maps. In most cases cross referencing local drill hole grid coordinates, obtained from drill logs,

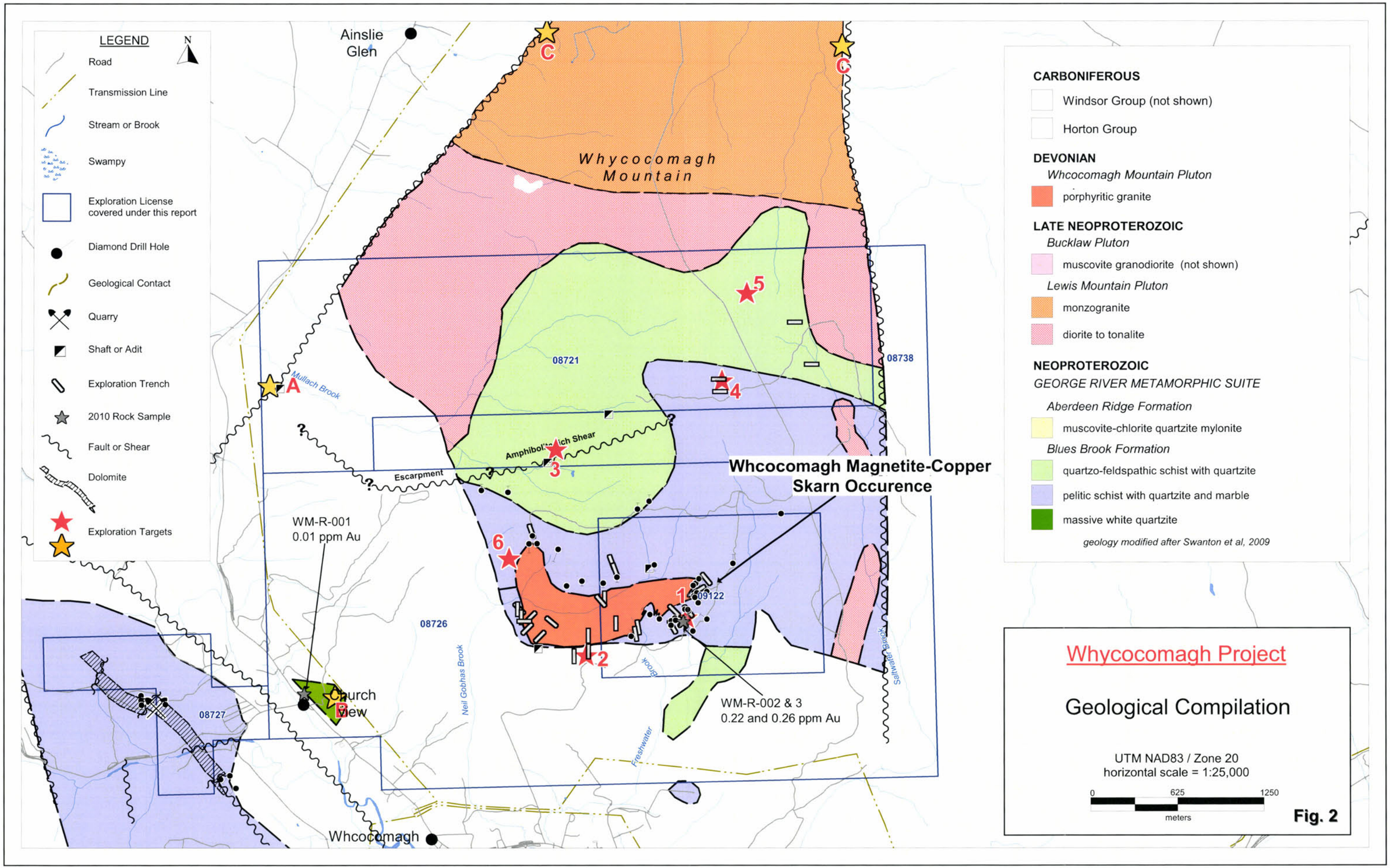
LEGEND
N
Road
Transmission Line
Stream or Brook
Swampy
Exploration License covered under this report
Diamond Drill Hole
Geological Contact
Quarry
Shaft or Adit
Exploration Trench
2010 Rock Sample
Fault or Shear
Dolomite
Exploration Targets
Ainslie Glen
Whycocomagh Mountain
Mullach Brook
Amphibolite Rich Shear
Escarpment
08721
08738
08726
08727
09122
Whcocomagh Magnetite-Copper Skarn Occurence
WM-R-001
0.01 ppm Au
WM-R-002 & 3
0.22 and 0.26 ppm Au
Church View
Neil Gobhas Brook
Freshwater Brook
Saltwater Brook
Whcocomagh
A
B
C
1
2
3
4
5
6
CARBONIFEROUS
Windsor Group (not shown)
Horton Group
DEVONIAN
Whcocomagh Mountain Pluton
porphyritic granite
LATE NEOPROTEROZOIC
Bucklaw Pluton
muscovite granodiorite (not shown)
Lewis Mountain Pluton
monzogranite
diorite to tonalite
NEOPROTEROZOIC
GEORGE RIVER METAMORPHIC SUITE
Aberdeen Ridge Formation
muscovite-chlorite quartzite mylonite
Blues Brook Formation
quartzo-feldspathic schist with quartzite
pelitic schist with quartzite and marble
massive white quartzite
geology modified after Swanton et al, 2009
Whycocomagh Project
Geological Compilation
UTM NAD83 / Zone 20
horizontal scale = 1:25,000
0
625
1250
meters

Fig. 2

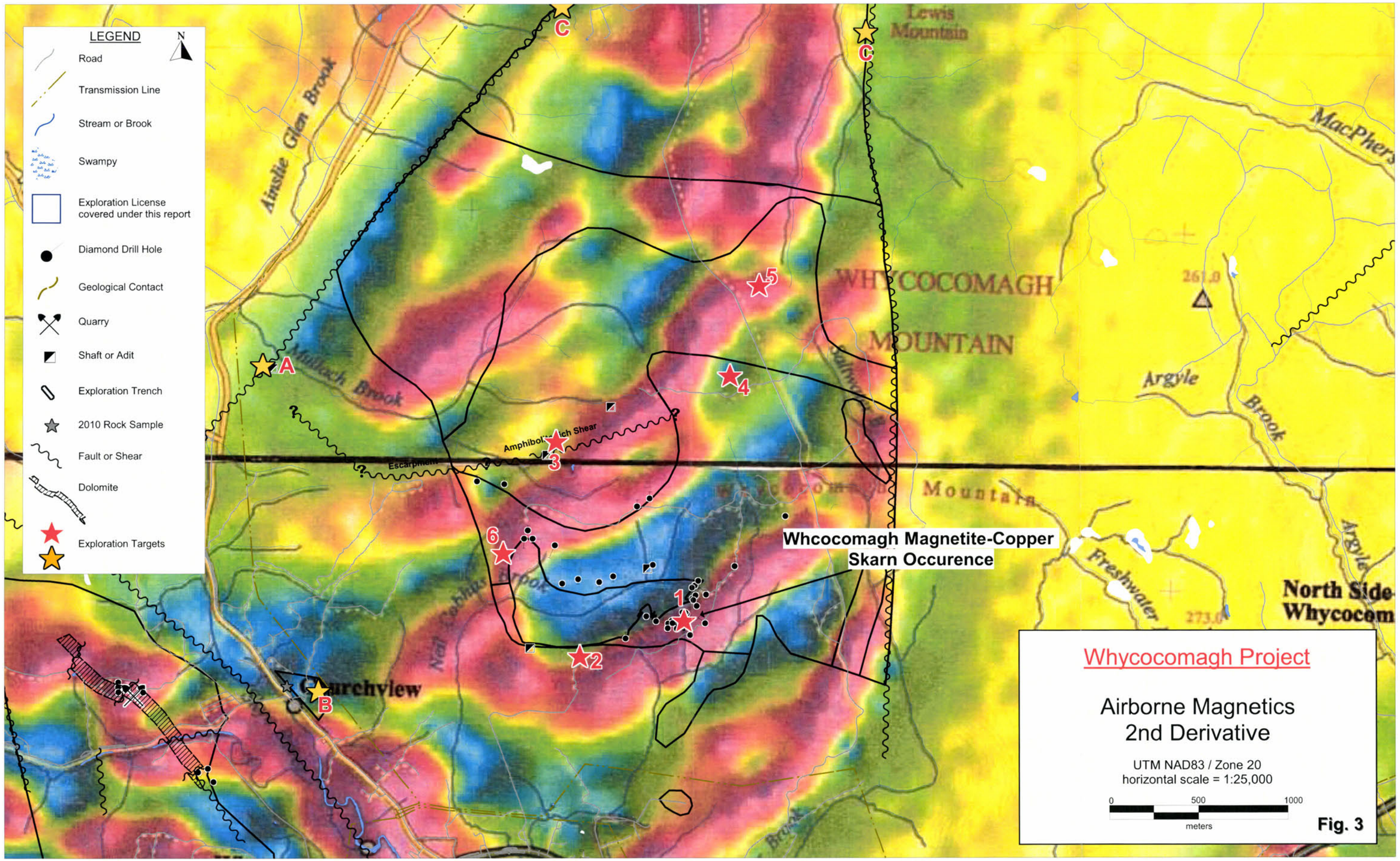
LEGEND
N
Road
Transmission Line
Stream or Brook
Swampy
Exploration License covered under this report
Diamond Drill Hole
Geological Contact
Quarry
Shaft or Adit
Exploration Trench
2010 Rock Sample
Fault or Shear
Dolomite
Exploration Targets
Lewis Mountain
Ainslie Glen Brook
Mullach Brook
WHYCOCOMAGH MOUNTAIN
Argyle Brook
Freshwater
North Side Whycocom
Whcocomagh Magnetite-Copper Skarn Occurence
Churchview
Amphibolite Rich Shear
Escarpment
A
B
C
1
2
3
4
5
6
Whycocomagh Project
Airborne Magnetics
2nd Derivative
UTM NAD83 / Zone 20
horizontal scale = 1:25,000
0
500
1000
meters

Fig. 3

LEGEND

N

- Road
- Transmission Line
- Stream or Brook
- Swampy
- Exploration License covered under this report
- Diamond Drill Hole
- Geological Contact
- Quarry
- Shaft or Adit
- Exploration Trench
- 2010 Rock Sample
- Fault or Shear
- Dolomite

Ainslie Glen

Whycocomagh Mountain

Mullach Brook

08721

08738

08726

08727

09122

Amphibolite richi Shear

Escarpment

Neil Gobhas Brook

Freshwater

Saltwater Brook

Church view

Whcocomagh

B Horizon Soils by Assessment Report

- Mex Expl. 1978 (Cu,Pb,Mn,Mo,W,Zn)
- Noranda 1989 (Ag,As,Au,Cu,Pb,Sb,Zn)
- Noranda 1991 (Ag,As,Au,Cu,Pb,Zn)
- Noranda 1992 (Ag,Au,Cu,Pb,Zn)
- Noranda 1993 (Ag,Au,Cu,Pb,Zn)
- Grant / WGG 2007&2010 (Ag,As,Au,Cu,Pb,Mn,Mo,Sb,W,Zn)

Whycocomagh Project

Geochemical Soil Grids Compiled

UTM NAD83 / Zone 20
horizontal scale = 1:25,000

0 625 1250
meters

Fig. 4

LEGEND

- Road
- Transmission Line
- Stream or Brook
- Swampy
- B Horizon Soil Sample Loc.
- Geological Contact
- Quarry
- Shaft or Adit
- Exploration Trench
- Exploration Target
- Fault or Shear
- Exploration License covered under this report
- Diamond Drill Hole
- W-1 sampled in 2010
- WM-07 referenced in report (white labels)

B Horizon Soils
98th to 100 percentile
graduated symbol plots

273 – 3100	Cu_ppm (273 to 3100ppm)
14 – 130	Mo_ppm (14 to 130ppm)
20 – 1000	W_ppm (20 to 1000ppm)
20 – 460	Au_ppb (20 to 460ppb)
112 – 410	As_ppm (112 to 410ppm)
2.4 – 8.6	Sb_ppm (2.4 to 8.6ppm)
192 – 3300	Pb_ppm (192 to 3300ppm)
361 – 1400	Zn_ppm ((361 to 1400ppm)
0.8 – 5.4	Ag_ppm (0.8 to 5.4ppm)

Gridded Zn (ppm)

928
149
102
83.5
73.6
66.4
61
56.6
53
50.3
46.7
44
41.3
38.6
35
29.6
8.02

Noranda Trenchs #103 and 104

Amphibolite rich Shear ?

Pb-Zn-Ag Domain

5

4

3

WM-7

Whycocomagh Project

B-Horizon Soils (North map)
Geochemical Domains

UTM NAD83 / Zone 20
horizontal scale = 1:7,500

0 375
meters

Fig. 5a

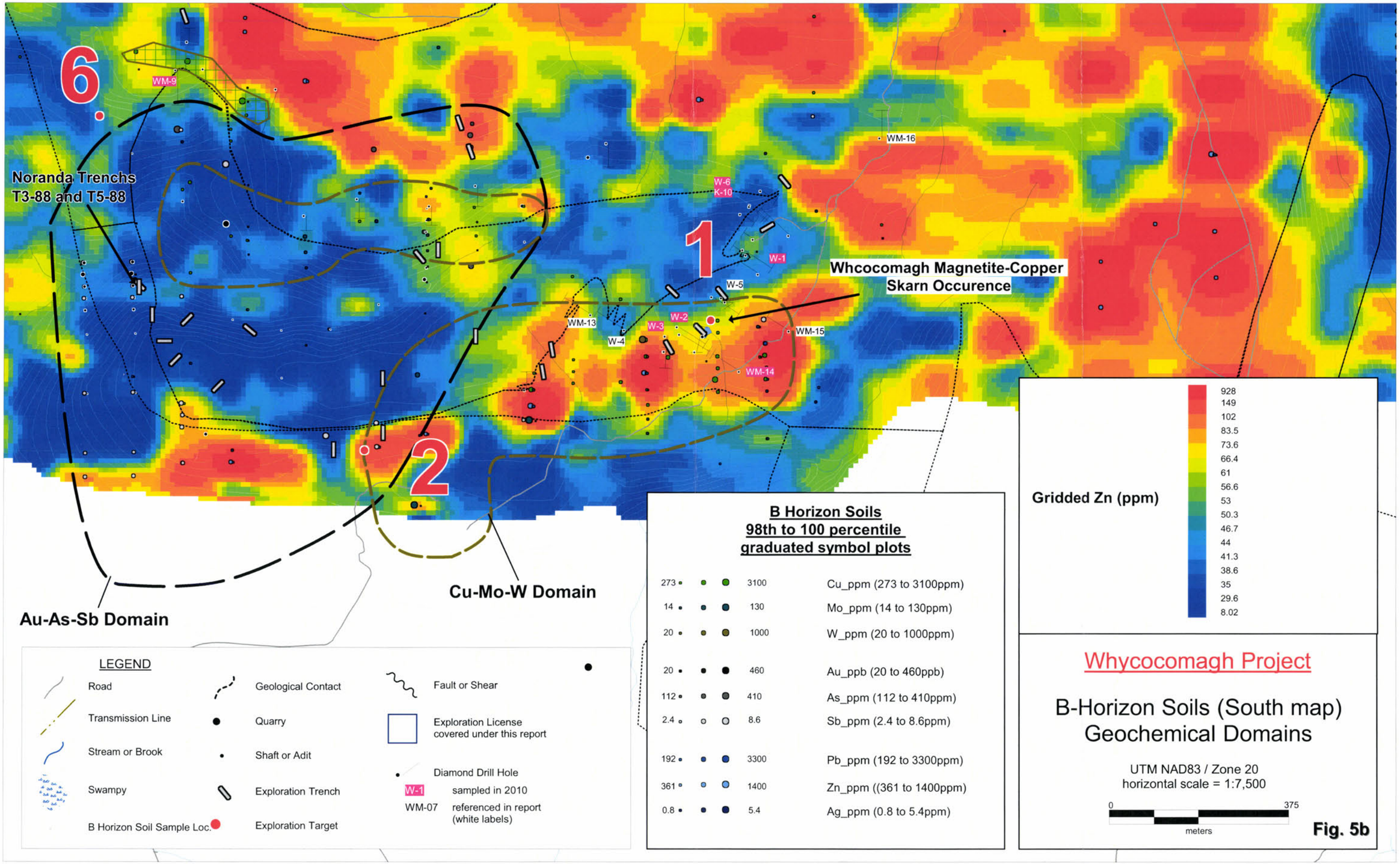
6
1
2
WM-9
WM-16
W-6
K-10
W-1
W-5
W-2
W-3
W-4
WM-13
WM-15
WM-14
Noranda Trenchs
T3-88 and T5-88
Whcocomagh Magnetite-Copper
Skarn Occurence
Au-As-Sb Domain
Cu-Mo-W Domain
928
149
102
83.5
73.6
66.4
61
56.6
53
50.3
46.7
44
41.3
38.6
35
29.6
8.02
Gridded Zn (ppm)
LEGEND
Road
Transmission Line
Stream or Brook
Swampy
B Horizon Soil Sample Loc.
Geological Contact
Quarry
Shaft or Adit
Exploration Trench
Exploration Target
Fault or Shear
Exploration License
covered under this report
Diamond Drill Hole
W-1 sampled in 2010
WM-07 referenced in report
(white labels)
B Horizon Soils
98th to 100 percentile
graduated symbol plots
273 3100 Cu_ppm (273 to 3100ppm)
14 130 Mo_ppm (14 to 130ppm)
20 1000 W_ppm (20 to 1000ppm)
20 460 Au_ppb (20 to 460ppb)
112 410 As_ppm (112 to 410ppm)
2.4 8.6 Sb_ppm (2.4 to 8.6ppm)
192 3300 Pb_ppm (192 to 3300ppm)
361 1400 Zn_ppm ((361 to 1400ppm)
0.8 5.4 Ag_ppm (0.8 to 5.4ppm)
Whycocomagh Project
B-Horizon Soils (South map)
Geochemical Domains
UTM NAD83 / Zone 20
horizontal scale = 1:7,500
0
375
meters
Fig. 5b

confirmed the correct location but some additional ground truthing is still required to confirm the accuracy of the referenced position. This effort should be focused to the north and northwest of the main granite porphyry and include WM-5, 6 and 9 prior to carrying out any additional work. It was found that the geology map(s) generally contained the correct drill hole locations.

Noranda drill hole WH-90-2 was located by digitally re-establishing the local grid in NAD 83/Zone 20 grid system and plotting local grid coordinates obtained from the drill log. WH-90-1 was located by accurately locating an adit in Neil Gobhas brook and then scaling a distance of 61 metres north, the described location from the drill log. Two "packsack" holes drilled by Belcher Mining in 1953 could not be located. Despite some location maps that were difficult to geo-reference the collar locations for most holes appear reasonable (AppendixA).

As a result of the research and compilation effort, 13 diamond drill holes stored at the government facility in Stellarton, N.S. were selected for review and/or sampling.

The main focus of this investigation was to;

1. Evaluate sample grades and widths
2. Potentially expand the known width of mineralization
3. Check for various economic elements of interest by multi-element analysis across a variety of rock types (Au, Ag, Cu, Pb, Zn, Mo, Sn & W)
4. Confirm the total thickness of Carbonate rich rocks
5. Investigate any possible structural controls

Drill holes observed, reasons for viewing and brief comments are summarized below in table 2.

Table 2 – Drill Holes Observed at NSDNR Core Library

Hole Observed	Reason for viewing	Comments/Observations
W-1	Review, follow-up & check sampling	Previous infill sampling with no results, 10 foot tagging error at 30 feet down hole plus a 1 foot error at 56 feet down hole for a total of 11 feet.
W-2	Review, follow-up & check sampling	Limestone in fault contact with underlying Quartzite near E.O.H.
W-3	Review, follow-up & check sampling	Mable in fault contact with underlying greywacke at 213'
W-4	check for mineralized Dolomite	Minor py and Po from 90' to 93.5', mingled with granite
W-5	check "crush zone" and granite contact	Crush zones are major shear and gouge zones. Granite contact is gradational
W-6	Review, follow-up & check sampling	Abundant unrecorded sampling with no results, sections previously 1/4 split, was not deemed practical to further split therefore unable to confirm 2.3% Cu over 28 feet.
WM-7	Review, follow-up & check sampling	noted hornfels units are magnetic(andesite?),sample WMD-25, 0.146% Cu
WM-9	Review, follow-up & check sampling	Noted sampling with no assay records, 52.5'-57' and 105.6'-112', no visible cpy observed in sample 9-49(WMD-4, 0.325% Cu) and 9-50(WMD-5, 0.423% Cu). Logging appears to be done well.

Hole Observed	Reason for viewing	Comments/Observations
WM-13	check Mo mineralization	Mo associated with narrow quartz veins (commonly less than 3 cm) in a granite host. Picture taken.
WM-14	Review, follow-up & check sampling	Because of poor recoveries the zone at the top of the hole may be larger than noted, porphyry dyke noted in this zone also. Previous sampling noted from 204'-206' and from 207' to208.6' with no sample records. Sampled Porphyry dyke for gold assay.
WM-15	Review, follow-up & check sampling	At 159.2' did not observe 20% Cpy noted in log, assuming it all went into the sample.
WM-16	Review, follow-up & check sampling	33.6' to 35.2' porphyry dyke
WM-17	check sericitization of feldspars in granite	Moderate sericitization, picture taken.

A total of 88 core samples were split at the NSDNR core storage facility and shipped to ALS Chemex in Val d'Or, Quebec. All drill core reviewed was BQ size. All samples submitted for multi-element analysis used the ME-MS61 method. This method determines the concentrations of 48 elements by four-acid "near total" digestion followed by ICP-MS and ICP-AES techniques. Approximately half of the samples were marked for gold analysis by Au-AA23 method, see appendix B for detail sample preparation, analytical methodology and certificates. Also see appendix A for 2010 drill core sample intervals and descriptions. Two Blanks, two "in house" standards and one commercial gold standard from Analytical Solutions Ltd, Toronto, Ontario (OREAS 61d=4.76 g/t Au) were inserted into the sample shipment for QAQC.

Results from the "in-house" standards from the recent 2010 diamond drill core survey were compared to previous results for the "in house" standards, all elements compared well with the exception of tin. It is recommended to rerun selected skarn samples by a sodium peroxide fusion so results can be compared to four-acid "near total" digestion technique used so as to assure that no significant tin values have been over looked.

Comparison of the historical drill core copper analyses to the 2010 drill core sampling program are ~ 15 % higher overall for the historical assays (Table 3).

Table 3 – Comparison of Mex-Amax-Devco and Witch's Glen Core sampling

Hole_id	Samp_id	From (Ft)	To (Ft)	Width (Ft)	Split	Mex-Devco -Amex (%Cu)	Witch's Glen (%Cu)
WM-09	WMD-04	335.1	338.0	2.9	1/4	0.500	0.325
WM-09	WMD-05	338.0	342.8	4.8	1/4	0.500	0.423
WM-14	WMD-09	252.6	256.9	4.3	1/4	0.300	0.376
WM-14	WMD-10	256.9	261.5	4.6	1/4	0.500	0.423
WM-14	WMD-11	261.5	266.1	4.6	1/4	0.500	0.376
WM-14	WMD-12	266.1	270.2	4.1	1/4	0.500	0.329
WM-14	WMD-13	270.2	273.8	3.6	1/4	0.050	0.299
WM-14	WMD-14	273.8	277.5	3.7	1/4	0.200	0.260
WM-14	WMD-16	277.5	282.6	5.1	1/4	0.500	0.066
W-3	WMD-47	115.0	120.0	5.0	1/4	0.620	0.595
W-3	WMD-48	120.0	125.0	5.0	1/4	0.380	0.358
W-3	WMD-49	125.0	127.8	2.8	1/4	0.300	0.290
W-6	WMD-54	132.5	137.5	5.0	1/4	0.170	0.332
W-1	WMD-73	279.0	284.0	5.0	1/4	0.280	0.293
W-2	WMD-85	40.23	41.76	1.52	1/4	0.350	0.338
W-2	WMD-89	110.0	115.0	5.0	1/4	0.376	0.420
W-2	WMD-91	264.0	268.0	4.0	1/4	1.200	0.783

Note: 2 Mex samples averaged for WMD-89

It is also noteworthy that copper minerals such as, chalcopyrite and malachite were not always observed in copper rich sections or noted in the historical drill logs. This appears common for porphyry dykes such as that sampled in drill hole WM-9. Future evaluation for copper should not be totally based on visual estimates.

Shoulder sampling was done to test for continuation of mineralization. Results from the 2010 drill core sampling program increased the widths of zones noted in the historic sampling. This is most evident in drill hole W-2 and W-3 where the 2010 sampling results when combined with historical assays returned 0.27% Cu over 38.1 metres and 0.22% Cu over 40.23 metres respectfully. Previously assayed mineralized widths from the historical assays appear to average only between 5 and 10 meters. Additional shoulder sampling is required to establish the limits of mineralization.

Elevated levels of Mo (up to 721 ppm) and W (up to 810 ppm) also occur within the intervals noted in drill holes W-2 and W-3. Porphyry dykes are commonly noted adjacent to mineralized zones and are usually highly anomalous in copper displaying similar or higher grades than the surrounding host rock. In 1982 (Black) suggested the porphyry dykes to be the source for alteration and mineralization of the limestone. A porphyry dyke in drill hole W-3 returned 0.902 % Cu, 4.76 ppm Ag and 155 ppb Au from the 2010 drill core sampling program. Other skarn samples are anomalous in W and Mo, this data suggests "skarn" related mineralization may not be confined to copper enrichment.

Drill logs of holes from the area of the known magnetite, copper-rich skarn indicate the host calcareous rock is at least 70 metres thick and is likely mineralized over the entire thickness. A closer examination of drill core from holes W-2 and W-3 suggests the footwall of the calcareous rocks may be in fault contact with the underlying sedimentary rocks. From a review of the drill hole information available, it is apparent that this zone is open in both directions and possibly at depth. Further compilation and field work in this area is warranted to

fully understand the extent of mineralization. The calcareous rocks may extend southwest ward under the Horton Group cover rocks masking the surface expression of any deposit that may have developed (Target 1, Figures 2, 3, 5b). The Horton Group in this area is assumed to be unconformable and overlying potential calcareous rocks of George River Group Rocks that could potentially host a "skarn" style deposit

All W and WM series drill holes reviewed were of BQ size core. Core logging appears to have been done well with only minor discrepancies noted between actual and recorded sample interval, however, abundant core sampling is present for which there are no known sample records.

Prospecting and GPS ground Truthing (Figures 1, 5a, 5b)

During geo-referencing of various surveys within the assessment reports, discrepancies were frequently noted on spatial positioning of the data. In most instances the correct locations were determined by going back to the original data source, however, in some cases it was determined that GPS ground truthing was required.

An effort to locate Noranda trenching, diamond drill sites and select geographic features was undertaken. GPS positions were recorded with a handheld Garmin 60 Cx gps. Mex drill hole sites WM-15 and 14 were located and recorded in NAD83/Zone 20 coordinates. This proved useful to reference most of the Mex surveys with a high degree of confidence. A shaft was also located in the same

general area which also helped not only reference the Mex data but also the Kerr-Addison field maps and surveys.

In the southwest corner of the Devonian age granite porphyry several area were located with evidence of excavation, areas of disturbance were recorded and were critical in accurately referencing the 1985-1990 Noranda surveys. Trench 104 to the Northeast of this work was also located and recorded, this information also proved critical to accurately reference the Noranda surveys and grids in this area from 1990 to 1993 into the GIS based NAD 83/Zone 20 system (figure1).

Various geographical features were also recorded. Traverses were recorded via the tracking feature available on the handheld GPS to help accurately locate any new road that may have not been previously noted.

During the ground truthing exercise limited prospecting was done, two samples were taken from the spill pile adjacent an old shaft location in the same area as the known magnetite, copper-rich skarn occurrence. One additional sample from a road side outcrop near the village of Whycocomagh was also collected; all three samples were analyzed for gold at ALS Chemex, Val d'Or, Quebec. The two samples from the shaft area assayed 220 and 260 ppb Au indicating the mineralized "skarn" in this area is anomalous in gold. See figure 2 for sample location and Appendix C for sample descriptions, results, sample preparation and analytical methodology.

Geological Compilation (Figure 2)

A detailed geological compilation was undertaken to better understand the geology of the Whycocomagh Mountain and surrounding area. The regional geology is currently based on mapping available from NSDNR (MRB, Report ME 2010-1 by Swanton, White and Barr). More detailed geology for the claim group was taken from drill logs, trench and field mapping available from numerous assessment reports by the various explorers. Similar to the drill hole compilation, this exercise proved to be labour intensive. Often location and field maps lacked detailed geographic features. Commonly a best fit approach was adapted, however, during this exercise it was realized that specific geographic features could be accurately located and were common among the various projects. This greatly increased the confidence level to accurately reference the information from different explorers over time with the older maps providing to be the most difficult to reference. For regional type exploration, the referenced base information used in this phase 1 compilation is considered adequate enough to target areas of interest with a high level of accuracy and confidence. The property scale geology is displayed in figure 2. A phase 2 GIS compilation is recommended to compile the detail geology maps for the area from the Kerr-Addison, Mex and Noranda field maps. Particular attention should be given to locations and references of calcareous units of significant thickness and structure.

Detailed geology maps generated by Mex in 1978 and 1982, along with drill information, were used to create a detail map of the Devonian age granite porphyry contact with the surrounding rocks. Trenching by Noranda in 1988 and 1989 further defined the South and southwest contacts of this granite with the

surrounding rocks (Figure 2). Additionally, from the same trenching closest to the south contact, Noranda noted moderate sericitization of feldspars and chlorization of biotite within the main granite porphyry. This may be indicative of an intrusion that postdates the main granite porphyry and may be located at depth. It's also possible that a younger intrusion could be concealed by the unconformable Horton Group Rocks to the south of this area. Mex also noted porphyry dykes in drill hole WM-09, the 2010 drill core sampling program confirmed the porphyry dykes to be well mineralized (see samples WMD-04 & 05) and also cutting the granite porphyry confirming they postdate the granite porphyry. It is recommended to revisit the trench area to search for material left at surface to investigate the alteration noted by Noranda and how it may be related to an unexposed intrusion (Target 2, Figure 2).

To the west of WM-09 is an area of interesting soil geochemistry, target 6 (figures 2, 3, 5b). The soil geochemistry is discussed in detail within geochemistry compilation section. Drill logs and field maps geo-referenced for this area indicate a calcareous unit of considerable thickness. The mineralized dykes that occur in diamond drill hole WM-09 may extend westward from the granites and cut the noted calcareous rocks creating a favourable geological situation to host "skarn" style mineralization, this area has not been drill tested. A detailed phase 2 GIS compilation of the available information is recommended to further investigate the potential of this area before any follow up work is recommended. Ground truthing in also recommended to better locate and GPS the historical drill hole locations for comparison with the current geo-referenced data.

A brief investigation of assessment reports noted field maps containing structure information that identified an interesting east-west trending, amphibolite-rich shear zone located on a southern tributary of Mullach Brook. This trend is also coincidental with a fault escarpment mapped a short distance to the West. A projected extension of the shear zone to the East passes close to trenching done by Noranda in 1992 and 1993. It appears that previous explorers only visited the area near the end of their programs and did not follow up with any additional work. Noranda in 1990 took rock grab samples from outcrop in the area of the exposed amphibolites shear zone and reported assay values of 8080 ppm Cu and 140 ppb Au and 840 ppm As for one of the samples. Other samples from the same area also returned anomalous Cu, Au and As values. Noranda reports the rock type as altered pyroxenite with massive sulphide and magnetite veining and lesser amounts of quartz veining. This may suggest shear related hydrothermal (epithermal) copper-gold. Potentially this fault may have been reactivated after the time of mineral emplacement, if in fact it is the same fault projected to the east it has then displaced the Horton Group rocks and is likely a much younger fault than the age of the mineralization.

It is recommended to investigate this shear zone for its gold potential. This structure is referred to as Target 3 (figure 2, 3, 5a). Approximately 1.5 kilometres to the west of the amphibole shear zone exposed in Mullach brook, Noranda report chip sample results from a 5 meter wide shear zone contained 0.42 % Cu and grab samples from a heavily malachite stained clay-rich sample contained 3.14% Cu, results are from trench 104. G. Demont of NSDNR revisited the same trench area in 1996 and grab sampled "skarn" material that returned 615 ppb Au and 69 ppm Ag. One year later in 1997, one hundred metres to the south in trench 105 Noranda

reports 5 % Cu and 340 ppb Au from a 1 metre wide fault zone (Target 4, Figure 2, 3, 5a).

Woods (Noranda) postulates the "potential for Cu-bearing skarn is good given the Cu-rich nature of the mineralizing solutions, the availability of fluid conduits and the calcareous nature of the country rock". Noranda claims were allowed to lapse and these discoveries were not followed up. Further work is warranted for this area to follow up interesting shear related mineralization and to further investigate the gossan noted in trench 104.

Geophysical Compilation (Figure 3)

Several regional geophysical data sets for the area were geo-referenced/compiled in MapInfo to assist in the compilation effort. NSDNR Open File Map ME 2003 08, Airborne Magnetic Calculated Second Vertical Derivative Map for Part of NTS 11F/14, Whycocomagh Area, Nova Scotia [1:50 000] is represented in figure 3. The Whycocomagh Mountain is covered by digitally acquired "high-resolution" data collected along line spaced 300 meters apart at a mean terrain clearance of 150 meters. This data should be reviewed to determine if quality and coverage is appropriate for modelling. Modelling should add to the structural understanding of the area as well as give incite to any intrusions buried at depth that may be the source of the mineralizing fluids. It is assumed that the intrusive bodies mapped to date are not the source of the mineralized porphyry dykes in the area.

The North and Northeast trending faults that constrain the late Neoproterozoic rocks to the East and Northwest are worthy of further investigation, these two

faults collectively are referred to as target C. Even though these faults cut the Horton Group rocks, potential is postulated to host shear related epithermal gold mineralization as the young apparent age of these faults could be the result of reactivation. These faults are inferred to be deep seated and steeply dipping. An area to the north of the present claim group is recommended for staking. Staking should cover the North and Northeast faults (target C) as well as the Neoproterozoic rocks outlined.

Placer gold deposits were worked at Mullach brook in the late 1800's. These workings are noted to be coincidental with the western fault noted in target C. The local area in the vicinity of these old working is target A and warrants deep overburden and bedrock sampling to test for the reported gold in this area. Several attempts by Tilsley (1968), Noranda (1986) and Seabright (1988) did not confirm gold to be present in this area. The placer gold in this area could be derived from gold mineralization associated with the Northwest trending fault projected to cut this area.

In the extreme southwest corner of license 08726 outcrops of late Neoproterozoic age rocks have been mapped by Swanton (2009), White (2008), Mann (1985) and Goodwin (1988). A Stream sediment sample (HMC) by Noranda in 1985 returned anomalous values for gold from a tributary of the Skye River that drains this area. One sample of quartz-rich greywacke by Witch's Glenn (WM-R-01) 2010 prospecting program returned 0.01 ppm gold in an outcrop to the northeast of Noranda stream sediment sampling. This area represents target B (figures 2, 3). Prospecting is recommended to follow-up the gold returned from the stream sediment sampling in this area. Detailed field mapping should also be carried out

in conjunction with prospecting as the Horton group rocks in this area are potentially thin and the older rocks could be more extensive than previously mapped. Detailed GIS compilation is recommended for all streams, till and soil sample information for this area.

This information should be geo-referenced for location and analytical data entered into Witch's Glen geochemical data base in a continuing effort to evaluate the gold potential outside the main area of interest.

Geochemical Compilation (Figures 4, 5a, 5b and 6 , Appendices D & E)

B-Horizon soil location and / or analyses data has been compiled to date from six historic assessment reports by Mex-Amax (n=1), Noranda (n=4) and Scott Grant (n=1). Sampling carried out by Scott Grant in 2007 was analyzed by WGG in 2010.

In the fall of 2007 Scott Grant undertook a "B" horizon soil sampling program. Samples were collect with a soil auger at a depth of 10 to 20 centimetres and placed in a standard 4 inch by 6 inch "kraft" soil sample bag. All samples were of well developed "B" horizon soil from dry, moderate south sloping topography with the exception of samples WMS-17 and WMS-18 which slope moderately north. Detail soil colour descriptions for individual samples are presented in Appendix D.

The underlying geology for the Grant soil samples has been mapped as pelitic schist with quartzite and marble at the contact of the Whycocomagh Mountain Pluton to the east and Horton Group to the west.

LEGEND

N

Road

Topo Contour
(25m interval A.S.L.)

Topo Contour
(5m interval A.S.L.)

Stream or Brook

Swampy

Exploration License
covered under this report

Geological Contact

E.L. 08726

WMS-01 2.16 1.14 29.4 10.9
WMS-02 3.67 5.59 169 4.9
WMS-03 0.25 1.05 102 10.1
WMS-04 3 6.17 50.3 2.2
WMS-35--158 / 12.9 / 1.78 / 0.49
WMS-05--158 / 13.7 / 1.83 / 0.59
WMS-06 0.36 1.91 68.1 9.5
WMS-07 0.97 2.34 110.5 2
WMS-08 0.68 7.37 153.5 5.5
WMS-09 0.84 1.58 20.9 1.3
WMS-10 1.24 3.01 78.5 1.5
WMS-11 2.93 1.53 62.9 4.4
WMS-12 1.57 1.24 47.1 2.3
WMS-13 1.01 1.17 20.4 7.1
WMS-14 1.14 0.91 40.9 2.9
WMS-15 0.87 1.04 30.9 2.9
WMS-16 0.87 1.3 26 2.1
WMS-17 2.02 2.54 113 11
WMS-18 0.56 1.06 30.4 3.6

WMS-34 0.31 2.81 40.5 0.9
WMS-33 0.44 5.85 47.3 1.6
WMS-32--53.7 / 4.8 / 2.53 / 0.43
WMS-37--55.1 / 5.2 / 2.37 / 0.44
WMS-31 3.96 6.67 138.5 6.5
WMS-30 0.33 6.37 256 9.4
WMS-29 0.24 3.12 82.4 10
WMS-28 0.51 1.52 167.5 20
WMS-27 0.22 0.91 33.1 4.2
WMS-26 0.29 6.58 70.6 12.5
WMS-25 0.48 1.3 53.2 6.7
WMS-24 0.81 1.53 121.5 11.6
WMS-23 2.6 1.37 35.9 6
WMS-22--245 / 16.1 / 1.91 / 7.62
WMS-36--233 / 17.9 / 1.95 / 6.46
WMS-21 2.76 1.32 35 3.7
WMS-20 0.84 1.01 17.7 6.5
WMS-19 1.65 1.51 33.6 2.1

125
100
120
150
175
200

Neil Gobhas Brook

Legend

ppm W

Sample# ppm Mo ◆ ppm Cu

ppb Au

Sample# -- ppm Cu / ppb Au / ppm Mo / ppm W

Whycocomagh Project

B-Horizon Soil Survey
Scott Grant 2007

UTM NAD83 / Zone 20
horizontal scale = 1:2500

0 625 1250
meters

Fig. 6

The Grant samples were sent to ALS Minerals in Vancouver where they were dried, screened at -180um and analyzed by the MS41L method (Aqua Regia leach – ICPMS finish). A total of 37 samples were analyzed at ALS which included 34 sample sites and 3 duplicates. The duplicate analyses were very close to the original analyses for the main elements of interest (Cu, Au, Ag, W, Mo). The best results from all soil samples are 20 ppb Au, 764 ppb Ag, 256 ppm Cu, 7.37 ppm Mo and 7.62 ppm W.

Approximately three thousand soil samples were compiled in the compilation effort and geo-referenced to NAD83 using various grid control points established from historic maps and new GPS points.

Processing and synthesis of this data has just commenced and at this early stage it is evident that this dataset will help focus exploration efforts on the property. In particular, one of the first plots (Figures 5a, 5b) attempted appears to show three distinct geochemical domains in the soil data that may not have been recognized before. The first domain, enriched in Cu-Mo-W is located near the magnetite, copper-rich skarn deposit (Targets 1 & 2) , the second is a Au-As-Sb domain to the west of this area overlying the western portions of the Whycocomagh Mountain Pluton (Targets 2 & 6) and a third Pb-Zn-Ag domain is located near the north end of the property (Targets 4 & 5). Previous exploration work has been conducted in all three areas, however at this stage of the project it is not known whether they have been adequately explained.

Dolomite occurrence geological Investigation (Figure 2)

Eight assessment reports were downloaded for the NSDNR web site for review. Two reports (Shaw, ar_me_1990-115 and Hill, ar_me_1989) were identified to be included in the GIS compilation to evaluate the dolomite marble potential. The report by Shaw contained drill and field information related to the known occurrence. The second report by Hill focused on an area 0.75 kilometres to the southeast of the known dolomite occurrence and contains similar information.

Drill hole locations were included in the drill hole collar data base for Whycocomagh Mountain and field maps were geo-referenced from both reports. Geological information from field mapping and diamond drill logs presented enough information to confidently extrapolate the dolomite unit between the two areas. The surface expression of the favourable dolomite marble is truncated by faulting to the southeast (figure 3). Hill notes that the dolomite marble in this area is of poor quality and therefore it is concluded that this area has very limited potential to contain dolomitic marble of economic interest. Considering other information presented in these two reports with regards to quality of the dolomitic marble it is concluded that there is limited potential to be of any economic interest. No further work is recommended to investigate the potential of the Churchview dolomite marble occurrence as a source of carbonate.

Genesis of Mineralization

It was felt that the genesis of mineralization on the property was not well understood and therefore an investigation of the available literature and diamond drill core stored at the government facility in Stellarton, N.S. was undertaken. Several styles of mineralization were found to exist within the claim group (Nova Scotia Mineral Occurrence Database).

From the 2010 drill core sampling program significant levels of molybdenum were detected in drill core samples of "skarn", (Appendix B). Molybdenite was also observed in diamond drill hole WM-13 and was found to be associated with narrow (>3 centimetres) quartz veins. The quartz veins cut the Devonian age granite porphyry but it is not known if these two different molybdenum occurrences are related. It is recommended to have these two styles of Mo mineralization aged dated to determine if they are of the same age. If they are of the same age then Mo mineralization would postdate the main Devonian age porphyry granite.

Similarly, in diamond drill hole WM-09 porphyry dykes were observed cutting the same main Devonian age granite porphyry. These porphyry dykes returned anomalous values for copper and molybdenum (Appendix A). Again this indicates the mineralized porphyry dykes post date the Devonian age granite. A close examination of various drill holes that intersected the mineralized "skarn" are cut by porphyry dykes. Copper grades of the porphyry dykes are commonly as high as or higher than the "skarn" host. Some porphyry dykes are elevated in Mo, W, Ag and Au. If porphyry dykes and "skarn" mineralization are of the same age then

their source postdates the main Devonian age granite and may be related to an unexposed intrusion.

In 2003 Garth DeMont and P. Dalton collect 3 stream sediment samples in Neil Gobbas Brook and 2 till samples in an area west of the main Devonian age granite porphyry. HMC concentrates were made from the 5 samples and viewed under a petrographic microscope. The following was noted: "Two samples of flat flake gold were noted; 1 in a till sample, and 1 in a panned stream sediment sample. Numerous small quartz crystals, some of which are euhedral, are impregnated with or coated with fine flakes of native gold. A cursory examination of 3 of the samples gave 30+ sights of the gold bearing quartz crystals." These observations may suggest an epithermal origin for the gold impregnated euhedral quartz crystals.

It is also possible that "skarn" may host gold rich euhedral quartz crystals. Further study is recommended to further evaluate the significant of "gold impregnated quartz crystals and additional samples should be collected for analysis. Further exploration programs should consider the possibility that gold in the Whycocomagh Mountain area may be epithermal and/or "skarn" related and that the source of the mineralizing fluids is likely unexposed.

7) CONCLUSIONS AND RECOMMENDATIONS

Six main targets and 3 lower priority targets have been identified for follow up exploration work. As a result of the phase 1 GIS compilations, drill core

investigations and field work, additional ground to the north of the present claim ground was recommended for staking.

In a continuing effort to evaluate the economic potential of Whycocomagh Mountain and surrounding area, a phase 2 GIS compilation effort and limited field checking has been initiated and is in progress at the time of this report. A detailed exploration program will be recommended for the claim group once this work is completed.

The following exploration programs are being considered;

- Additional historical drill core sampling to compliment the 2010 sampling program to understand the mineralizing potential over the full width of the calcareous rocks known to host the magnetite, copper rich skarn at Whycocomagh Mountain.
- Test the lateral extensions of the magnetite, copper rich skarn by either diamond drilling or trenching.
- Develop an exploration program to test for mineralization that may be associated with an undetected intrusion.
- Prospect and field map the postulate strike extent of the Amphibolite-rich shear zone. Consider a soil geochemical survey for this area.
- Additionally trenching in and around Noranda trenches 104 and 103 to further investigate mineralization previously exposed. An effort should be made to identify the source of the gossan.
- Review airborne geophysical cover to determine if quality and coverage is appropriate for modelling. Modelling would give incite in the structural setting of the Whycocomagh Mountain.
- Develop regional field programs to investigate the lower priority targets A, B and C.

- Continue with a phase 2 GIS compilation to detail and investigate ground geophysical data, bedrock locations, bedrock mapping and sampling. Compile till and stream sediment data in the geochemical data base.
- Compare the 2010 drill hole sampling analytical methodology to a sodium peroxide fusion process by reanalyzing some of the previous drill core samples.
- Develop a follow up program to further evaluate the gold rich euhedral quartz crystals identified by Garth DeMont and P. Dalton in 2003.

8) STATEMENT OF QUALIFICATIONS

I, Derek E. Thomas do hereby certify that:

1. I reside at 3193 Main Shore Road, Yarmouth County, N.S.
2. I graduated from Acadia University with a B.Sc. in Geology. I have practised my profession since 1986.
3. I have worked as an exploration geologist, mine geologist and a geological consultant since 1986.
4. I am the principal of D.E. Thomas Inc.
5. I have no direct interest in the exploration license reported hereunder.

9) REFERENCES

#	Ref
1	Black, D L; M E X Explorations Limited, 1978, Tungsten, Whycocomagh, Inverness County, Nova Scotia. Report on Rock, Snow, Stream Sediment and Soil Geochemical Surveys, Geological Mapping, a Magnetic Survey, Drilling and Drill Core Chemical Analysis [Work Report on the Whycocomagh Mountain Tungsten Prospect ....], Assessment Report ME 11F/14D 53-J-59(01), 120 page(s), 16 maps
2	Black, D L; M E X Explorations Limited, 1982, Tungsten, Whycocomagh, Inverness County, Nova Scotia. Report on Geological and Soil Geochemical Surveys and Drilling [Work Report on the Whycocomagh Mountain Property, Exploration License # 3013], Assessment Report ME 11F/14D 53-J-59(02), 117 page(s), 2 maps
3	Black, D L; M E X Explorations Limited; Cape Breton Development Corporation, 1982, Tungsten, Whycocomagh, Inverness County, Nova Scotia. Report on Drilling and Soil Geochemistry [Work Report on the Whycocomagh Mountain Property, Exploration License # 3013], Assessment Report ME 11F/14D 53-J-59(03), 131 page(s), 2 maps
4	Fitzpatrick, D; Noranda Exploration Company Limited, 1987, Gold, Whycocomagh, Inverness County, Nova Scotia. Report on Till Geochemical Surveys [Report of Work Lic. # 10944 Mulloch Property ....], Assessment Report ME 1987-131, 24 page(s), 2 maps
5	Fitzpatrick, D; Noranda Exploration Company Limited, 1988, Gold, Whycocomagh, Inverness County, Nova Scotia. Report on a Soil Geochemical Survey, Magnetic and VLF-EM Surveys, Trenching and Trench Rock Sampling and Assays [Report of Work, Mullach Property, Licence Nos. 10944, 13214 ....], Assessment Report ME 1988-171, 32 page(s), 12 maps
6	Fitzpatrick, D; Noranda Exploration Company Limited, 1989, Base Metals, Precious Metals, Whycocomagh, Inverness County, Nova Scotia. Report on Rock, Soil and Till Geochemical Surveys, Magnetic and VLF-EM Surveys, and Trenching [Report of Work, Licence No. 14852, Whycocomagh Property ....], Assessment Report ME 1989-085, 107 page(s), 33 maps
7	Fitzpatrick, D; Noranda Exploration Company Limited; Day, T E, 1988, Gold, Mullach Brook, Inverness County, Nova Scotia. Report on a Till Geochemical Survey [Report of Work, Mullach Brook Property .... Licence Nos. 12618, 13633, 13634], Assessment Report ME 1988-170, 17 page(s), 11 maps
8	Goodwin, T A; Seabright Explorations Incorporated; Day, T E, 1988, Gold, Base Metals, Mullach Brook, Inverness County, Nova Scotia. Report on Soil, Till, Stream Sediment and Rock Geochemical Surveys [Assessment Report on 1988 Exploration Program, General Exploration Licences 13634, 14316, 14626, Mullach Brook ....], Assessment Report ME 1988-391, 77 page(s), 10 maps
9	Grant, R H; Belcher Mining Corporation Limited; Kerr Addison Mines Limited, 1960, Copper, Whycocomagh, Inverness County, Nova Scotia. Report on Geological, Soil Geochemical, Ground EM and Ground Magnetic Surveys and Drilling, Assessment Report ME 11F/14D 13-J-59(01), 19 page(s), 5 maps
10	Grant, S, 2007, Gold, Whycocomagh Mountain, Inverness County, Nova Scotia. Report on Prospecting and Drill Core Examination [Exploration Licences 06121, 06508, 06817, 06910, 06982 and 07031], Assessment Report ME 2007-081, 22 page(s), 2 maps
11	Hill, J R; Northwood Geoscience; Whycocomagh Indian Band, 1989, Limestone, Base Metals, Churchview [Whycocomagh], Inverness County, Nova Scotia. Report on Drilling, Drill Core Chemical Analyses, Prospecting, and Rock and Stream Sediment Sampling and Chemical Analyses [Exploration Diamond Drilling of a Dolomite Marble

#	Ref
	Unit Underlying Whycocomagh I. R. No. 2 ....], Assessment Report ME 1989-290, 51 page(s), 2 maps
12	Hopper, D B, Nova Scotia Department of Natural Resources; Bonner, F J, Nova Scotia Department of Natural Resources; Fisher, B E, Nova Scotia Department of Natural Resources; Murphy, A N, Nova Scotia Department of Natural Resources, 2002, Mineral Resource Land-use Map of the Whycocomagh Area [11F/14], Version 2 [1:50 000], Open File Map ME 2000-004(11F/14), 0 page(s), 1 maps
13	King, M S, Nova Scotia Department of Natural Resources, 2003, Airborne Magnetic Calculated First Vertical Derivative Map for Part of NTS 11F/14, Whycocomagh Area, Nova Scotia [1:50 000], Open File Map ME 2003-007, 0 page(s), 1 maps
14	King, M S, Nova Scotia Department of Natural Resources, 2003, Airborne Magnetic Calculated First Vertical Derivative Map for Part of NTS 11K/03, Lake Ainslie Area, Nova Scotia [1:50 000], Open File Map ME 2003-015, 0 page(s), 1 maps
15	King, M S, Nova Scotia Department of Natural Resources, 2003, Airborne Magnetic Calculated Second Vertical Derivative Map for Part of NTS 11F/14, Whycocomagh Area, Nova Scotia [1:50 000], Open File Map ME 2003-008, 0 page(s), 1 maps
16	King, M S, Nova Scotia Department of Natural Resources, 2003, Airborne Magnetic Calculated Second Vertical Derivative Map for Part of NTS 11K/03, Lake Ainslie Area, Nova Scotia [1:50 000], Open File Map ME 2003-016, 0 page(s), 1 maps
17	King, M S, Nova Scotia Department of Natural Resources, 2003, Airborne Magnetic Total Field Map for Part of NTS 11F/14, Whycocomagh Area, Nova Scotia [1:50 000], Open File Map ME 2003-006, 0 page(s), 1 maps
18	King, M S, Nova Scotia Department of Natural Resources, 2003, Airborne Magnetic Total Field Map for Part of NTS 11K/03, Lake Ainslie Area, Nova Scotia [1:50 000], Open File Map ME 2003-014, 0 page(s), 1 maps
19	King, M S, Nova Scotia Department of Natural Resources, 2003, Bouguer Gravity Map for NTS 11F/14, Whycocomagh Area, Nova Scotia [1:50 000], Open File Map ME 2003-021, 0 page(s), 1 maps
20	King, M S, Nova Scotia Department of Natural Resources, 2003, Residual Bouguer Gravity Map for NTS 11F/14, Whycocomagh Area, Nova Scotia [1:50 000], Open File Map ME 2003-022, 0 page(s), 1 maps
21	MacInnis, D X; Kelrock Limited, 1986, Dolomite, Churchview, Inverness County, Nova Scotia. Report on a Geological Investigation [Dolomite Deposit, Churchview ....], Assessment Report ME 1986-102, 4 page(s), 1 maps
22	MacInnis, D X; Kelrock Limited, 1986, Dolomite, Churchview, Inverness County, Nova Scotia. Report on Geological Observations and Rock Sampling [Churchview Dolomite Deposit ....], Assessment Report ME 1986-052, 6 page(s), 1 maps
23	MacInnis, D X; Kelrock Limited, 1986, Talc, Churchview, Inverness County, Nova Scotia. Report on a Geological Investigation [Talc Prospect, Churchview - Soapstone Are In ....], Assessment Report ME 1986-101, 7 page(s), 2 maps

#	Ref
24	MacNabb, B E; Lacana Mining Corporation, 1980, Base Metals, Blues Brook, Inverness County, Nova Scotia. Report on Geological Mapping and Soil, Stream Sediment and Rock Geochemical Surveys [Report on Exploration During 1980 for the Whycocomagh Project, Nova Scotia], Assessment Report ME 11F/14D 07-J-87(01), 51 page(s), 10 maps
25	MacNabb, B E; Lacana Mining Corporation, 1981, Base Metals, Blues Brook, Inverness County, Nova Scotia. Report on Drilling [A Report on Exploration for the Whycocomagh Project During 1981], Assessment Report ME 11F/14D 07-J-87(02), 20 page(s), 2 maps
26	Mann, R; Noranda Exploration Company Limited, 1986, Gold, Whycocomagh, Inverness County, Nova Scotia. Report on Rock, Soil and Stream Sediment Geochemical Surveys [Report of Work (Lic. # 10944) Project 4202 - Mulloch Property ....], Assessment Report ME 1986-050, 35 page(s), 11 maps
27	Mazerolle, G J; Northeast Exploration Services Limited; Mersereau, T G, 1990, Gold, Mullach Brook, Inverness County, Nova Scotia. Report on Till and Stream Sediment Sampling and Chemical Analyses [Report on Mullach Claim Group .... License # 14110], Assessment Report ME 1990-019, 24 page(s), 3 maps
28	Mersereau, T G; Northeast Exploration Services Limited, 1989, Base Metals, Precious Metals, Mullach Brook, Inverness County, Nova Scotia. Report on Prospecting, and Till and Rock Sampling and Chemical Analyses [Report on Mullach Claim Group .... License # 14110], Assessment Report ME 1989-049, 26 page(s), 4 maps
29	Misner, A R; Noranda Exploration Company Limited, 1990, Gold, Whycocomagh, Inverness County, Nova Scotia. Report on Trenching, and Till and Rock Sampling and Assays [Report of Work, Licence No. 14852, Whycocomagh Property ....], Assessment Report ME 1990-086, 50 page(s), 13 maps
30	O'Sullivan, J R; Grant, S, 2004, Gold, Whycocomagh Mountain, Inverness County, Nova Scotia. Report on Prospecting and Compilation of Data [Exploration Licence 05217], Assessment Report ME 2004-098, 15 page(s), 3 maps
31	Shaw, W G; Kelrock Limited, 1987, Limestone, Churchview, Inverness County, Nova Scotia. Report on Geological Mapping [The Churchview Dolomite Deposit .... Exploration License 11875], Assessment Report ME 1987-146, 8 page(s), 1 maps
32	Shaw, W G; Kelrock Limited, 1989, Limestone, Churchview, Inverness County, Nova Scotia. Report on Geological Mapping, and an Ore Reserves Estimate [The Churchview Dolomite Deposit ....], Assessment Report ME 1989-171, 17 page(s), 4 maps
33	Shaw, W G; Kelrock Limited, 1989, Limestone, Churchview, Inverness County, Nova Scotia. Report on Rock Sampling [Summary of Work Conducted on the Churchview Dolomite Deposit Ex. Lic. 9,789], Assessment Report ME 1989-029, 3 page(s), 1 maps
34	Shaw, W G; Kelrock Limited, 1990, Limestone, Churchview, Inverness County, Nova Scotia. Report on Drilling, and Ore Reserves Estimates [The Churchview Dolomite Deposit .... 1989-1990 Assessment Program], Assessment Report ME 1990-115, 21 page(s), 4 maps
35	Shaw, W S; Kelrock Limited, 1987, Limestone, Churchview, Inverness County, Nova Scotia. Notes on Channel Sampling [Churchview Area .... Exploration License 11,837], Assessment Report ME 1987-118, 5 page(s), 1 maps
36	Swanton, D A, Acadia University; White, C E, Nova Scotia Department of Natural Resources; Barr, S M, Nova Scotia Department of Natural Resources, 2010, Bedrock Geology in the Whycocomagh Mountain-Aberdeen Ridge Area (11F/14 and 11K/03), Central Cape Breton Island, Nova Scotia, Report ME 2010-001, 113-123, 2 maps

#	Ref
37	Swanton, D A, Acadia University; White, C E, Nova Scotia Department of Natural Resources; Barr, S M, Nova Scotia Department of Natural Resources, 2010, Bedrock Geology in the Whycocomagh Mountain-Aberdeen Ridge Area (11F/14 and 11K/03), Central Cape Breton Island, Nova Scotia, Report ME 2010-001, 113-123, 2 maps
38	White, C E, Nova Scotia Department of Natural Resources; Boehner, R C, Nova Scotia Department of Natural Resources, 2008, Bedrock Geology Map of the Whycocomagh Area, NTS Sheet 11F/14, Inverness County, Nova Scotia [1:50 000], Open File Map ME 2008-001, 0 page(s), 1 maps
39	Woods, G A, Noranda Exploration Company Limited, 1994, Base Metals, Precious Metals, Whycocomagh, Inverness County, Nova Scotia. Report on a Basal Till Geochemical Survey, Trenching, and Rock Sampling and Chemical Analyses [Report of Work, Licence No. 579 ....], Assessment Report ME 1994-027, 23 page(s), 6 maps
40	Woods, G A; Noranda Exploration Company Limited, 1992, Gold, Base Metals, Whycocomagh, Inverness County, Nova Scotia. Report on Prospecting, and a Soil Geochemical Survey [Report of Work Licence Nos: 579, 284 Whycocomagh Property ....], Assessment Report ME 1992-062, 37 page(s), 5 maps
41	Woods, G A; Noranda Exploration Company Limited, 1993, Base Metals, Precious Metals, Whycocomagh, Inverness County, Nova Scotia. Report on a Soil Geochemical Survey [Report of Work Licence Number 284 Whycocomagh Area ....], Assessment Report ME 1993-051, 21 page(s), 4 maps
42	Woods, G A; Noranda Exploration Company Limited, 1993, Base Metals, Precious Metals, Whycocomagh, Inverness County, Nova Scotia. Report on Trenching, and Rock Sampling and Chemical Analyses [Report of Work Licence No. 579, Whycocomagh Property ....], Assessment Report ME 1993-013, 21 page(s), 4 maps
43	Woods, G A; Noranda Exploration Company Limited; Eastern Geophysics Limited, 1991, Gold, Whycocomagh, Inverness County, Nova Scotia. Report on Prospecting, Soil and Rock Geochemical Surveys, an IP Survey, Drilling and Drill Core Chemical Analyses [Report of Work Licence No 15864 Whycocomagh Property ....], Assessment Report ME 1991-046, 59 page(s), 9 maps

AR2010-126

Appendices A - E

Assessment Report

Licenses 08721, 08722, 08726, 08727 & 09122

Held By

Scott Grant and Lauchlin Maclean

And Optioned By

Witch's Glen Gold Inc.

Inverness Co., Nova Scotia.

List of Appendices

✓ A – Historic Drill Hole Compilation (Collars + Assays)

✓ B – 2010 Drill Core Re-Sampling and Analytical Certificates

✓ C – 2010 Rock Sample Descriptions and Analytical Certificates

✓ D – 2007 Grant Soil Sample Locations, Metadata and 2010 Analyses
2010 Grant Soil Analytical Certificates
Soil Geochem Compilation Table

✓ E – Lab Methodologies

DNRMPT NOV22'10 14:41

DUPLICATE AVAILABLE

Appendix A

Historic Drill Hole Compilation (Collars + Assays)

Drill Hole Collar Compilation
(Work In Progress)

Company	Year	Hole_Id	Core_Lib	E_NAD83	N_NAD83	Local Grid Easting (ft)	Local grid Northing (ft)	Depth (m)	Elevation FEET	Elev (m)	length FEET	Dip	Az_true	Report
Mex-Amax	1978	W-1	Yes	646,695	5,094,833	0+00	6+00 N	106.68	650	198.12	350	-50	123	11f-14d53-j-59(01)#433192
Mex-Amax	1978	W-2	Yes	646,557	5,094,671	0+80 W	1+00 S	100.58	670	204.22	330	-50	123	11f-14d53-j-59(01)#433192
Mex-Amax	1978	W-3	Yes	646,532	5,094,651	1+15 W	2+00 S	102.72	665	202.69	337	-50	183	11f-14d53-j-59(01)#433192
Mex-Amax	1978	W-4	Yes	646,445	5,094,664	3+75 W	3+00 S	113.39	645	196.60	372	-50	303	11f-14d53-j-59(01)#433192
Mex-Amax	1978	W-5	Yes	646,629	5,094,734	0+00	2+00 N	94.49	670	204.22	310	-47	123	11f-14d53-j-59(01)#433192
Mex-Amax	1978	W-6	Yes	646,710	5,094,927	1+26 W	8+90 N	63.40	600	182.88	208	-47	133	11f-14d53-j-59(01)#433192
Mex-Devco	1981	WM-1	Yes	646,035	5,094,925	16+00 W	12+00 N	60.96	600	182.88	200	-50	180	11f-14053-j-59(02)#434308
Mex-Devco	1981	WM-2	Yes	646,133	5,094,968	12+00 W	14+00 N	67.06	630	192.02	220	-50	180	11f-14053-j-59(02)#434308
Mex-Devco	1981	WM-3	Yes	645,883	5,094,940	20+00 W	13+00 N	62.48	650	198.12	205	-50	180	11f-14053-j-59(02)#434308
Mex-Devco	1981	WM-4	Yes	645,772	5,094,905	24+00 W	11+00 N	60.96	580	176.78	200	-60	180	11f-14053-j-59(02)#434308
Mex-Devco	1981	WM-5	Yes	645,557	5,095,212	31+00 W	23+00 N	60.96	550	167.64	200	-50	180	11f-14053-j-59(02)#434308
Mex-Devco	1981	WM-6	Yes	645,523	5,095,269	32+00 W	27+00 N	45.54	620	188.98	149	-50	360	11f-14053-j-59(02)#434308
Mex-Devco	1981	WM-7	Yes	645,347	5,095,585	40+00 W	29+50 N	60.96	660	201.17	200	-50	360	11f-14053-j-59(02)#434308
Mex-Devco	1981	WM-8	Yes	645,154	5,095,599	44+00 W	36+00 N	60.96	700	213.36	200	-50	360	11f-14053-j-59(02)#434308
Mex-Devco	1981	WM-9	Yes	645,499	5,095,210	33+00 W	23+50 N	112.78	570	173.74	370	-50	180	11f-14053-j-59(02)#434308
Mex-Devco	1981	WM-10	Yes	646,281	5,095,462	8+00 W	27+50 N	60.96	720	219.46	200	-50	360	11f-14053-j-59(02)#434308
Mex-Devco	1981	WM-11	Yes	646,367	5,095,520	4+00 W	33+00 N	60.96	750	228.60	200	-50	360	11f-14053-j-59(02)#434308
Mex-Devco	1982	WM-12	Yes	646,235	5,094,538	8+70 W	0+00	60.96	600	182.88	200	-50	0	11f-14053-j-59(02)#434308
Mex-Devco	1982	WM-13	Yes	646,374	5,094,696	4+00 W	5+00 N	109.73	625	190.50	360	-50	302	11f-14053-j-59(02)#434308
Mex-Devco	1982	WM-14	Yes	646,688	5,094,577	6+00 E	1+10 N	110.95	575	175.26	364	-50	302	11f-14053-j-59(02)#434308
Mex-Devco	1982	WM-15	Yes	646,793	5,094,662	8+20 E	3+75 N	91.44	570	173.74	300	-50	302	11f-14053-j-59(02)#434308
Mex-Devco	1982	WM-16	Yes	646,983	5,095,068	16+00 E	18+00 N	91.44	625	190.50	300	-50	360	11f-14053-j-59(02)#434308
Mex-Devco	1982	WM-17	Yes	647,328	5,095,430	28+00 E	30+00 N	27.43	800	243.84	90	-50	360	11f-14053-j-59(02)#434308
Kerr-Addison	1960	K-1		646,529	5,094,619	61.5 W	299.5 S	15.54	976	297.48	51	-90	0	11f-14d13-j-59(01)#431546
Kerr-Addison	1960	K-2		646,530	5,094,619	62.5 W	299.0 S	31.39	976	297.48	103	-75	12	11f-14d13-j-59(01)#431546
Kerr-Addison	1960	K-3		646,650	5,094,732	63.0 E	220 N	34.75	1008.8	307.48	114	-55	145	11f-14d13-j-59(01)#431546
Kerr-Addison	1960	K-4		646,658	5,094,723	102.0 E	208 N	15.24	1009.6	307.73	50	-90	0	11f-14d13-j-59(01)#431546
Kerr-Addison	1960	K-5		646,593	5,094,619	108 E	198 S	77.42	977.7	298.00	254	-45	12	11f-14d13-j-59(01)#431546
Kerr-Addison	1960	K-6		646,593	5,094,618	108 E	200 S	32.31	977.7	298.00	106	-90	0	11f-14d13-j-59(01)#431546
Kerr-Addison	1960	K-7		646,562	5,094,655	40 W	141 S	77.42	988.3	301.23	254	-30	121	11f-14d13-j-59(01)#431546
Kerr-Addison	1960	K-8		646,728	5,094,782	180 E	490 N	71.93	1009.4	307.67	236	-45	303	11f-14d13-j-59(01)#431546
Kerr-Addison	1960	K-9		646,717	5,094,855	20 E	681 N	37.80	992.4	302.48	124	-41	303	11f-14d13-j-59(01)#431546
Kerr-Addison	1960	K-10		646,709	5,094,924	126 W	883 N	47.85	956.1	291.42	157	-41	133	11f-14d13-j-59(01)#431546
Kerr-Addison	1960	K-11				146 E	870 N	0.00			-	-45	334	11f-14d13-j-59(01)#431546
Kerr-Addison	1960	K-11a		646,733	5,094,957	118 W	1000 N	48.16	965.6	294.31	158	-45	123	11f-14d13-j-59(01)#431546
Kerr-Addison	1960	K-12		646,690	5,094,908	148 W	792 N	43.28	959.1	292.33	142	-45	123	11f-14d13-j-59(01)#431546
Kerr-Addison	1960	K-13		646,702	5,094,822	43 E	564 N	53.34	1004.5	306.17	175	-45	303	11f-14d13-j-59(01)#431546
Kerr-Addison	1960	K-14		646,792	5,094,863	214 E	823 N	120.40	998.7	304.40	395	-45	313	11f-14d13-j-59(01)#431546
Belcher	1953	B-UNK-1						15.24			50			11f-14d13-j-59(01)#431546
Belcher	1953	B-UNK-2						15.24			50			11f-14d13-j-59(01)#431546
Noranada	1990	WH-90-1	Yes	646,407	5,095,057			69.70			229	-45	180	1991-046
Noranada	1990	WH-90-2	Yes	645,711	5,095,170	0+96 E	4+33 N	141.20			463	-45	200	1991-046
Norwood Geoscience	1989	WR-1-89		643,335	5,093,530			140.21			460	-55	220	1989-290
Norwood Geoscience	1989	WR-2-89		643,268	5,093,503			124.97			410	-55	220	1989-290
Norwood Geoscience	1989	WR-3-89		643,378	5,093,439			109.73			360	-55	220	1989-290
Kelrock	1989	CH-89-01		642,868	5,094,045			79.80				-45	210	
NSDNR	1966	NSDNR-1		642,690	5,094,109			63.10				-45	180	
NSDNR	1966	NSDNR-2		642,690	5,094,074			46.30				-45	180	
NSDNR	1966	NSDNR-3		642,693	5,094,041			53.30				-45	180	

Note: all measurements in meters

Drill Hole Collar Compilation
(Work In Progress)

Company	Year	Hole_id	pdf page #	Comments	other
Mex-Amax	1978	W-1	17	upper zone-5 to 15' of .2-.4% WO3 +/- 10% magnetite, 17-30' porphyry, 279 to 303, 25' of .422% Cu	lower zone
Mex-Amax	1978	W-2	28	major fault w/ 30% fluorescent material...upper zone also, porphyry dyke present at 129-132.5 not sampled...in fill samples needed.264-279, 15' of .885% Cu.	lower zone...placed large trench adjacent drill hole w-2.
Mex-Amax	1978	W-3	36	upper zone-5 to 15' of .2-.4% WO3 +/- 10% magnetite, 17-30' porphyry, 115-127.8' .456% Cu over 12.8 feet, porphyry not samples at 97-105' with noted mineralization,	on Salt brook porphyry dykes have intruded granite
Mex-Amax	1978	W-4	42	Double check location, no assays for Cu. Westing changed to 3+75 W to match map.	f.g. Porphyry in Mullach brook
Mex-Amax	1978	W-5	48	upper zone-5 to 15' of .2-.4% WO3 +/- 10% magnetite, no assay for Cu.	lower zone
Mex-Amax	1978	W-6	53	28' of 2.3% Cu...99% Cu over 28.5 feet from assay data..132.5 to 161 feet, possible follow-up sampling.	drilled Parallel to Kerr-Addison hole 10
Mex-Devco	1981	WM-1	25	.01-.03 % narrow zones of Mo...hit granite contact, assuming correct drill hole locations on geochem maps and incorrect co-ordinates I have enter UTM's from the geochem maps...Eastings are ok, the diference is on the Northings, not sure why????	
Mex-Devco	1981	WM-2	33	5' of 5% Cu at bottom of hole.	400' feet east of wm-1
Mex-Devco	1981	WM-3	39	low grade, wide spread moly in qtz veins and fractures.	400' feet west of wm-1
Mex-Devco	1981	WM-4	49	similar to wm-3...hit granite contact, 2' section of .1 to .2% Mo, upto 1% mo in Qtz veins in Granite to check out.plotted 100' further north on Geochem maps.Cut highly altered (sericitized) granite.	400' feet west of WM-3
Mex-Devco	1981	WM-5	57	8' of semi-massive pyrite w/.5 % Cu..1' at bottom of hole 1-2%Cu and .02% Mo. Plotted 100' south of co-ordinares on geochem map.	
Mex-Devco	1981	WM-6	67	did not reach target depth...lost hole.	250 North of wm-5
Mex-Devco	1981	WM-7	73	hit porphyry Dykes, thin 2% Cu in chl marble.	
Mex-Devco	1981	WM-8	81	hit porphyry Dykes	
Mex-Devco	1981	WM-9	85	several porphyry dykes,5-10' w/ .3 to .5% Cu and .01 to .03% Mo...not assayed for Au...porphyry occur in granites.	200 feet west of WM-5
Mex-Devco	1981	WM-10	95	to investigate a Pb/Zn anomaly(0.8% combined)	
Mex-Devco	1981	WM-11	101	to investigate a Pb/Zn anomaly, hit fracture filling Pb-Zn in a 10' sheared andasite.	
Mex-Devco	1982	WM-12	107	drilled in area of known magnetite skarns, intersected granite w/ mineralized Qtz veins.	southeast margin of granite.
Mex-Devco	1982	WM-13	113	drilled in area of known magnetite skarns	600' NE of wm-12
Mex-Devco	1982	WM-14	127	drilled in area of known magnetite skarns ,37' porphyry dyke with .33% Cu, 9' of 30% py w/ minor scheelite.	
Mex-Devco	1982	WM-15	141	drilled in area of known magnetite skarns, low grade Mo and W.	400 feet NE of wm-15
Mex-Devco	1982	WM-16	151	NE extension of known magnetite skarn	
Mex-Devco	1982	WM-17	161	NE extension of known magnetite skarn, EOH in granite.	
Kerr-Addison	1960	K-1	15	porphyry noted	Porphyry in o/c in Milford Brook.
Kerr-Addison	1960	K-2	15	porphyry noted in hole and in Milford brook	
Kerr-Addison	1960	K-3	15	West in report, should read east.	
Kerr-Addison	1960	K-4	15		
Kerr-Addison	1960	K-5	15		
Kerr-Addison	1960	K-6	15		
Kerr-Addison	1960	K-7	15		
Kerr-Addison	1960	K-8	15		
Kerr-Addison	1960	K-9	15	tr.cpy over 41 feet w/ 8 feet of 5% cpy	
Kerr-Addison	1960	K-10	15	28 feet of 2% (assay) Cu	
Kerr-Addison	1960	K-11	15		
Kerr-Addison	1960	K-11a	15		
Kerr-Addison	1960	K-12	15		
Kerr-Addison	1960	K-13	15		
Kerr-Addison	1960	K-14	15	drilling resulted in zone 200 feet wide X 1400 feet long X 260 feet deep	70mX70mX400X2.7s.g.=5,292,000
Belcher	1953	B-UNK-1	5		
Belcher	1953	B-UNK-2	5		
Noranada	1990	WH-90-1	logs	61m N of Adit, NG br.	
Noranada	1990	WH-90-2	logs	68.6-71.4 feldspar Porphyry-71.7 to75.3 meters 0.25% Cu	
Norwood Geoscience	1989	WR-1-89	logs	Dolomite	
Norwood Geoscience	1989	WR-2-89	logs	Dolomite	
Norwood Geoscience	1989	WR-3-89	logs	Dolomite	
Kelrock	1989	CH-89-01		Dolomite	
NSDNR	1966	NSDNR-1		Dolomite	
NSDNR	1966	NSDNR-2		Dolomite	
NSDNR	1966	NSDNR-3		Dolomite	

Note: all measurements in meters

Hole_Id	Samp_Id	From(m)	To(m)	Width(m)	Report	Certificate Of Analysis #	Lab	Al_perc	Sb_perc	As_perc	Ba_perc	Be_perc	Bi_perc	B_perc	Ca_perc	Cd_perc	Ce_perc	Cr_perc	Co_perc	Columbium_perc	Cu_perc	Ga_perc	Ge_perc	Fe_perc	La_perc
WM-1	1-1	12.04	12.92	0.88	11f-140 53-j-59(02) #434308	T-8918		15	*	*	0.01	*	*	0.05	1	*	*	0.01	*	*	0.005	0.001	*	2	*
WM-1	1-2	31.64	32.16	0.52	11f-140 53-j-59(02) #434308	T-8918		20	*	*	0.05	0.0001	*	0.001	2	*	*	0.005	*	*	0.003	0.002	*	2	*
WM-1	1-3	40.78	42.31	1.52	11f-140 53-j-59(02) #434308	T-8918		10	*	*	0.001	*	*	*	h	*	*	*	0.002	*	0.005	*	*	5	*
WM-1	1-4	55.99	56.91	0.91	11f-140 53-j-59(02) #434308	T-8918		15	*	*	0.1	0.0001	*	*	2	*	*	0.01	*	*	<.001	0.001	*	2	*
WM-1	1-5	53.55	54.35	0.79	11f-140 53-j-59(02) #434308	T-8918		15	*	*	0.1	0.0001	*	0.001	2	*	*	0.005	0.001	*	<.0001	0.002	*	3	*
WM-2	2-6	23.71	24.93	1.22	11f-140 53-j-59(02) #434308	T-8918		20	*	*	0.005	*	*	*	h	*	*	0.005	*	*	0.003	0.002	*	3	*
WM-2	2-7	24.93	25.85	0.91	11f-140 53-j-59(02) #434308	T-8918		5	*	*	0.001	*	*	*	h	*	*	0.002	0.003	*	0.005	*	*	5	*
WM-2	2-8	13.87	15.09	1.22	11f-140 53-j-59(02) #434308	T-8918		2	*	*	0.003	*	*	*	5	*	*	0.002	0.005	*	0.05	*	*	5	*
WM-2	2-9	35.42	36.58	1.16	11f-140 53-j-59(02) #434308	T-8918		15	*	*	0.005	*	*	*	h	*	*	0.002	0.001	*	0.005	0.001	*	5	*
WM-2	2-10	42.61	43.07	0.46	11f-140 53-j-59(02) #434308	T-8918		15	*	*	0.005	*	*	0.001	h	*	*	0.001	*	*	0.001	0.001	*	1	*
WM-3	3-11	9.45	10.06	0.61	11f-140 53-j-59(02) #434308	T-8918		10	*	*	0.005	0.0001	*	*	h	*	*	0.001	0.005	*	0.05	0.001	*	3	*
WM-3	3-12	20.51	20.94	0.43	11f-140 53-j-59(02) #434308	T-8918		15	*	*	0.3	0.0001	*	0.001	2	*	*	0.005	0.002	*	0.001	0.002	*	3	*
WM-3	3-13	23.93	25.05	1.13	11f-140 53-j-59(02) #434308	T-8918		5	*	*	0.01	*	*	*	h	*	*	0.001	0.002	*	0.05	*	*	2	*
WM-3	3-14	26.27	26.67	0.40	11f-140 53-j-59(02) #434308	T-8918		10	*	*	0.01	0.0001	<.001	*	5	*	*	0.005	0.005	*	0.1	0.001	*	3	*
WM-3	3-15	32.16	32.98	0.82	11f-140 53-j-59(02) #434308	T-8918		15	*	*	0.2	0.0001	*	*	1	*	*	0.005	0.001	*	0.01	0.001	*	2	*
WM-3	3-16	34.87	35.30	0.43	11f-140 53-j-59(02) #434308	T-8918		15	*	*	0.2	0.0001	<.001	*	2	*	*	0.01	0.001	*	0.01	0.001	*	2	*
WM-3	3-17	41.85	43.10	1.25	11f-140 53-j-59(02) #434308	T-8918		15	*	*	0.02	0.0001	0.005	0.001	2	*	*	0.02	0.001	*	0.05	0.001	*	2	*
WM-3	3-18	52.58	53.34	0.76	11f-140 53-j-59(02) #434308	T-8918		15	*	*	0.03	0.0001	*	*	h	*	*	0.005	0.001	*	0.03	0.001	*	2	*
WM-3	3-19	54.44	54.59	0.15	11f-140 53-j-59(02) #434308	T-8918		15	*	*	0.01	0.0002	*	0.001	10	*	*	0.02	*	*	0.002	0.001	*	1	*
WM-4	4-20	36.12	37.46	1.34	11f-140 53-j-59(02) #434308	T-8918		15	*	*	0.03	0.0001	*	0.002	1	*	*	0.02	0.001	*	0.005	0.001	*	2	*
WM-4	4-21	44.71	45.17	0.46	11f-140 53-j-59(02) #434308	T-8918		15	*	*	0.03	0.0001	*	*	2	*	*	0.02	*	*	0.005	0.001	*	1	*
WM-4	4-22	46.36	47.12	0.76	11f-140 53-j-59(02) #434308	T-8918		15	*	*	0.03	0.0001	*	*	2	*	*	0.01	*	*	0.005	0.001	*	1	*
WM-4	4-23	48.59	49.29	0.70	11f-140 53-j-59(02) #434308	T-8918		15	*	*	0.03	0.0002	*	*	2	*	*	0.02	*	*	0.002	0.001	*	1	*
WM-4	4-24	57.15	57.73	0.58	11f-140 53-j-59(02) #434308	T-8918		15	*	*	0.03	0.0001	0.001	*	3	*	*	0.02	*	*	0.03	0.001	*	1	*
WM-5	5-25	13.90	15.24	1.34	11f-140 53-j-59(02) #434308	T-8918		5	*	*	0.01	*	*	*	5	*	*	0.005	0.005	*	0.3	0.001	*	M-H 10	*
WM-5	5-26	15.24	17.31	2.07	11f-140 53-j-59(02) #434308	T-8918		5	*	*	0.01	*	*	*	5	*	*	0.005	0.005	*	0.3	0.001	*	M-H 10	*
WM-5	5-27	41.15	42.31	1.16	11f-140 53-j-59(02) #434308	T-8918		3	*	*	0.002	*	*	*	5	*	*	0.005	0.005	*	0.3	0.001	*	M-H 10	*
WM-5	5-28	42.31	42.79	0.49	11f-140 53-j-59(02) #434308	T-8918		2	*	*	0.001	*	*	*	h	*	*	0.005	0.005	*	0.5	*	*	M-H 10	*
WM-5	5-29	44.20	44.71	0.52	11f-140 53-j-59(02) #434308	T-8918		3	*	*	0.003	*	*	*	h	*	*	0.005	0.005	*	0.5	*	*	M-H 10	*
WM-5	5-30	54.25	54.86	0.61	11f-140 53-j-59(02) #434308	T-8918		15	*	*	0.005	*	<.001	*	5	*	*	0.01	0.001	*	1-2	0.001	*	5	*
WM-6	6-31	12.25	12.56	0.30	11f-140 53-j-59(02) #434308	T-8918		1	*	*	*	*	*	0.002	h	*	*	*	*	*	0.001	*	*	0.5	*
WM-6	6-32	13.81	14.02	0.21	11f-140 53-j-59(02) #434308	T-8918		2	*	*	0.002	*	*	0.002	h	*	*	*	*	*	0.002	*	*	0.5	*
WM-6	6-33	20.45	21.64	1.19	11f-140 53-j-59(02) #434308	T-8918		5	*	*	0.005	*	*	0.002	h	*	*	*	*	*	0.001	*	*	0.5	*
WM-6	6-34	24.60	25.21	0.61	11f-140 53-j-59(02) #434308	T-8918		5	*	*	0.001	*	*	*	h	*	*	*	0.001	*	0.05	*	*	3	*
WM-6	6-35	25.76	26.03	0.27	11f-140 53-j-59(02) #434308	T-8918		5	*	*	0.001	*	*	*	h	*	*	*	*	*	0.01	*	*	1	*
WM-7	7-36	37.64	38.19	0.55	11f-140 53-j-59(02) #434308	T-8918		5	*	*	0.005	0.0001	*	*	1	*	*	0.005	0.01	*	2-3	*	*	M-H	*
WM-7	7-37	49.38	50.20	0.82	11f-140 53-j-59(02) #434308	T-8918		3	*	*	0.005	0.0001	*	*	h	*	*	0.005	0.001	*	0.01	*	*	2	*
WM-7	7-38	55.53	56.48	0.94	11f-140 53-j-59(02) #434308	T-8918		10	*	*	0.03	*	*	0.001	0.5	*	*	0.01	*	*	0.002	*	*	1	*
WM-8	8-39	32.10	32.61	0.52	11f-140 53-j-59(02) #434308	T-8918		5	*	*	0.01	*	*	0.001	0.5	*	*	0.01	*	*	0.002	*	*	1	*

Hole_Id	Samp_Id	From(m)	To(m)	Width(m)	Report	Certificate Of Analysis #	Lab	Al_perc	Sb_perc	As_perc	Ba_perc	Be_perc	Bi_perc	B_perc	Ca_perc	Cd_perc	Ce_perc	Cr_perc	Co_perc	Columbium_perc	Cu_perc	Ga_perc	Ge_perc	Fe_perc	La_perc
WM-9	9-43	14.78	15.33	0.55	11f-140 53-j-59(02) #434308	T-8918		15	*	*	0.005	*	*	*	3	*	*	0.005	0.01	*	0.01	0.001	*	10	*
WM-9	9-44	15.33	16.00	0.67	11f-140 53-j-59(02) #434308	T-8918		15	*	*	0.01	*	*	0.002	5	*	*	0.005	*	*	0.001	0.001	*	2	*
WM-9	9-45	65.47	65.78	0.30	11f-140 53-j-59(02) #434308	T-8918		15	*	*	0.03	0.0001	*	0.001	5	*	*	0.02	0.005	*	0.01	0.001	*	2	*
WM-9	9-46	74.52	74.74	0.21	11f-140 53-j-59(02) #434308	T-8918		15	*	*	0.03	0.0001	0.002	*	1	*	*	0.01	0.003	*	0.5	0.001	*	2	*
WM-9	9-47	90.92	91.29	0.37	11f-140 53-j-59(02) #434308	T-8918		15	*	*	0.01	0.0001	*	*	3	*	*	0.005	0.002	*	0.05	0.001	*	2	*
WM-9	9-48	91.29	92.51	1.22	11f-140 53-j-59(02) #434308	T-8918		15	*	*	0.01	0.0001	*	0.001	3	*	*	0.005	0.002	*	0.07	0.001	*	2	*
WM-9	9-49	102.14	103.02	0.88	11f-140 53-j-59(02) #434308	T-8918		15	*	*	0.02	0.0001	*	0.001	3	*	*	0.005	0.002	*	0.5	0.001	*	2	*
WM-9	9-50	103.02	104.49	1.46	11f-140 53-j-59(02) #434308	T-8918		15	*	*	0.03	0.0001	*	*	3	*	*	0.005	0.002	*	0.5	0.001	*	2	*
WM-9	9-51	108.02	109.21	1.19	11f-140 53-j-59(02) #434308	T-8918		15	*	*	0.01	0.0001	*	*	3	*	*	0.005	0.001	*	0.2	0.001	*	2	*
WM-9	9-52	109.21	110.12	0.91	11f-140 53-j-59(02) #434308	T-8918		15	*	*	0.01	0.0001	*	0.001	3	*	*	0.005	0.001	*	0.2	0.001	*	2	*
WM-10	10-40	20.51	21.15	0.64	11f-140 53-j-59(02) #434308	T-8918		15	*	*	0.05	0.0001	*	0.005	5	*	*	0.005	0.003	*	0.01	0.001	*	5	*
WM-10	10-41	38.40	38.86	0.46	11f-140 53-j-59(02) #434308	T-8918		15	*	*	0.03	0.0001	*	0.05	5	*	*	0.005	0.001	*	0.005	0.001	*	2	*
WM-10	10-42	51.51	52.58	1.07	11f-140 53-j-59(02) #434308	T-8918		3	*	*	0.001	*	*	0.005	h	*	*	*	*	*	0.001	*	*	1	*
WM-11	11-53	32.00	33.07	1.07	11f-140 53-j-59(02) #434308	T-8918		15	*	*	0.05	0.0001	*	0.02	1	*	*	0.01	0.002	*	0.005	0.001	*	2	*
WM-11	11-54	38.40	39.26	0.85	11f-140 53-j-59(02) #434308	T-8918		15	*	*	0.01	*	*	*	5	*	*	0.005	0.005	*	0.02	0.001	*	5	*
WM-11	11-55	17.53	18.38	0.85	11f-140 53-j-59(02) #434308	T-8966		10	*	*	0.03	*	*	*	5	*	*	*	0.001	*	0.01	0.001	*	5	*
WM-11	11-56	18.38	19.14	0.76	11f-140 53-j-59(02) #434308	T-8966		10	*	*	0.03	*	*	*	3	*	*	*	0.001	*	0.005	0.001	*	5	*
WM-13	13-57	29.50	30.33	0.82	11f-140 53-j-59(02) #434308	T-8966		10	*	*	0.02	0.0001	*	*	5	*	*	*	0.001	0.001	0.05	0.001	*	5	*
WM-13	13-58	30.33	31.42	1.10	11f-140 53-j-59(02) #434308	T-8966		10	*	*	0.02	0.0001	*	*	3	*	*	*	0.001	0.001	0.05	0.001	*	5	*
WM-13	13-59	31.42	32.89	1.46	11f-140 53-j-59(02) #434308	T-8966		10	*	*	0.02	0.0002	*	*	3	*	*	*	0.001	0.001	0.01	0.001	*	5	*
WM-13	13-60	32.89	33.41	0.52	11f-140 53-j-59(02) #434308	T-8966		10	*	*	0.01	0.0002	*	*	3	*	*	*	0.001	0.001	0.005	0.001	*	5	*
WM-13	13-61	40.78	41.67	0.88	11f-140 53-j-59(02) #434308	T-8966		10	*	*	0.01	0.0001	*	*	h	*	*	*	0.001	0.001	0.1	0.001	*	3	*
WM-13	13-62	43.16	44.07	0.91	11f-140 53-j-59(02) #434308	T-8966		5	*	*	0.001	*	*	*	10	*	*	*	0.002	*	0.001	0.001	*	10	*
WM-13	13-63	48.37	48.80	0.43	11f-140 53-j-59(02) #434308	T-8966		10	*	*	0.005	0.0001	*	*	h	*	*	<.01	0.001	*	0.02	0.001	*	3	*
WM-13	13-64	52.79	53.49	0.70	11f-140 53-j-59(02) #434308	T-8966		10	*	*	0.01	0.0001	*	*	10	*	*	<.01	0.001	*	0.01	0.001	*	2	*
WM-13	13-65	55.78	56.54	0.76	11f-140 53-j-59(02) #434308	T-8966		10	*	*	0.005	0.0001	*	*	h	*	*	0.01	0.001	*	<.001	0.001	*	2	*
WM-13	13-66	58.34	58.95	0.61	11f-140 53-j-59(02) #434308	T-8966		2	*	*	0.001	0.0001	*	*	10	*	*	0.01	0.001	*	0.005	*	*	2	*
WM-14	14-67	71.57	72.73	1.16	11f-140 53-j-59(02) #434308	T-8966		10	*	*	0.01	*	<.001	*	5	*	*	0.01	0.001	*	0.05	0.001	*	5	*
WM-14	14-68	72.73	73.52	0.79	11f-140 53-j-59(02) #434308	T-8966		10	*	*	0.01	0.0001	0.001	*	5	*	*	0.01	0.001	*	0.03	0.001	*	5	*
WM-14	14-69	73.52	74.49	0.98	11f-140 53-j-59(02) #434308	T-8966		10	*	*	0.005	0.0001	0.001	*	3	*	*	0.02	0.001	*	0.01	*	*	3	*
WM-14	14-70	75.29	76.99	1.71	11f-140 53-j-59(02) #434308	T-8966		10	*	*	0.03	0.0001	*	*	3	*	*	0.01	*	*	0.05	0.001	*	2	*
WM-14	14-71	76.99	78.30	1.31	11f-140 53-j-59(02) #434308	T-8966		10	*	*	0.05	0.0001	*	*	3	*	*	0.01	*	*	0.3	0.001	*	2	*
WM-14	14-72	78.30	79.71	1.40	11f-140 53-j-59(02) #434308	T-8966		10	*	*	0.05	0.0001	*	*	3	*	*	0.01	*	*	0.5	0.001	*	2	*
WM-14	14-73	79.71	81.11	1.40	11f-140 53-j-59(02) #434308	T-8966		10	*	*	0.05	0.0001	*	*	5	*	*	0.01	0.001	*	0.5	0.001	*	3	*
WM-14	14-74	81.11	82.36	1.25	11f-140 53-j-59(02) #434308	T-8966		10	*	*	0.05	0.0001	*	0.001	5	*	*	0.01	0.001	*	0.5	0.001	*	3	*
WM-14	14-75	82.36	83.45	1.10	11f-140 53-j-59(02) #434308	T-8966		10	*	*	0.05	0.0001	*	0.001	5	*	*	0.01	*	*	0.05	0.001	*	2	*
WM-14	14-76	83.45	84.58	1.13	11f-140 53-j-59(02) #434308	T-8966		10	*	*	0.05	0.0001	*	*	5	*	*	0.02	0.005	*	0.2	0.001	*	3	*
WM-14	14-77	84.58	86.14	1.55	11f-140 53-j-59(02) #434308	T-8966		10	*	*	0.05	0.0001	*	*	5	*	*	0.01	0.001	*	0.5	0.001	*	3	*
WM-14	14-78A	106.68	107.05	0.37	11f-140 53-j-59(02) #434308	T-8966		5	*	*	0.01	*	*	*	1	*	*	0.02	*	*	0.005	*	*	0.5	*

Hole_Id	Samp_Id	From(m)	To(m)	Width(m)	Report	Certificate Of Analysis #	Lab	Al_perc	Sb_perc	As_perc	Ba_perc	Be_perc	Bi_perc	B_perc	Ca_perc	Cd_perc	Ce_perc	Cr_perc	Co_perc	Columbium_perc	Cu_perc	Ga_perc	Ge_perc	Fe_perc	La_perc
WM-14	14-78B	108.97	109.70	0.73	11f-140 53-j-59(02) #434308	T-8966		5	*	*	0.01	*	*	*	0.05	*	*	0.01	*	*	0.005	*	*	0.5	*
WM-14	14-79	9.42	10.24	0.82	11f-140 53-j-59(02) #434308	T-8966		10	*	*	0.01	*	*	*	h	*	*	0.005	0.001	*	0.1	0.001	*	2	*
WM-14	14-80	10.24	11.00	0.76	11f-140 53-j-59(02) #434308	T-8966		10	*	*	0.01	0.0001	*	*	h	*	*	0.005	0.001	*	0.3	0.001	*	2	*
WM-14	14-81	54.68	55.41	0.73	11f-140 53-j-59(02) #434308	T-8966		10	*	*	0.005	*	*	*	h	*	*	0.005	0.001	*	0.01	0.001	*	3	*
WM-15	15-82	29.17	29.72	0.55	11f-140 53-j-59(02) #434308	T-9379		15	*	*	0.005	0.0001	*	0.001	h	*	*	0.01	0.002	*	0.01	0.001	*	5	*
WM-15	15-83	38.13	39.62	1.49	11f-140 53-j-59(02) #434308	T-9379		15	*	*	0.02	0.0001	*	0.003	h	*	*	0.01	*	*	0.05	0.001	*	5	*
WM-15	15-84	42.67	43.13	0.46	11f-140 53-j-59(02) #434308	T-9379		15	*	*	0.02	0.0001	*	0.005	h	*	*	0.005	0.005	*	0.001	0.001	*	2	*
WM-15	15-85	48.46	48.77	0.30	11f-140 53-j-59(02) #434308	T-9379		15	*	*	0.002	0.0001	*	*	h	*	*	0.005	0.005	*	.5-1	0.001	*	5	*
WM-15	15-86	49.16	49.50	0.34	11f-140 53-j-59(02) #434308	T-9379		15	*	*	0.002	0.0001	*	*	h	*	*	0.005	0.003	*	0.3	0.001	*	5	*
WM-15	15-87	49.50	50.02	0.52	11f-140 53-j-59(02) #434308	T-9379		10	*	*	0.005	*	*	*	h	*	*	*	0.003	*	0.2	0.001	*	5	*
WM-15	15-88	58.09	58.46	0.37	11f-140 53-j-59(02) #434308	T-9379		15	*	*	0.005	0.0001	*	*	h	*	*	0.01	0.002	*	0.05	0.001	*	5	*
WM-15	15-89	59.01	60.17	1.16	11f-140 53-j-59(02) #434308	T-9379		15	*	*	0.005	0.0001	*	*	h	*	*	0.01	0.002	*	0.1	0.001	*	5	*
WM-15	15-90	65.78	67.18	1.40	11f-140 53-j-59(02) #434308	T-9379		10	*	*	0.01	*	*	*	h	*	*	0.005	0.005	*	0.2	0.001	*	5	*
WM-15	15-91	67.18	68.46	1.28	11f-140 53-j-59(02) #434308	T-9379		10	*	*	0.01	*	*	0.001	h	*	*	*	*	*	0.01	*	*	2	*
WM-15	15-92	81.11	81.75	0.64	11f-140 53-j-59(02) #434308	T-9379		15	*	*	0.03	0.0001	*	*	MH 10	*	*	0.005	0.001	*	0.3	0.001	*	5	*
WM-15	15-93	82.30	82.63	0.34	11f-140 53-j-59(02) #434308	T-9379		15	*	*	0.03	0.0001	*	*	MH 10	*	*	0.01	0.001	0.001	0.2	0.001	*	5	*
WM-15	15-94	85.34	85.83	0.49	11f-140 53-j-59(02) #434308	T-9379		15	*	*	0.01	*	*	*	M 5	*	*	0.01	0.005	*	0.05	0.001	*	3	*
WM-15	15-95	86.93	87.36	0.43	11f-140 53-j-59(02) #434308	T-9379		15	*	*	0.01	*	*	*	M 5	*	*	0.02	0.005	*	0.1	0.001	*	5	*
WM-15	15-96	88.39	88.85	0.46	11f-140 53-j-59(02) #434308	T-9379		15	*	*	0.02	0.0001	*	*	MH 10	*	*	0.02	0.005	*	0.03	0.001	*	5	*
WM-15	15-97	90.68	90.98	0.30	11f-140 53-j-59(02) #434308	T-9379		15	*	*	0.02	*	*	*	MH 10	*	*	0.02	0.005	*	0.05	0.001	*	5	*
W-1	7013	4.11	5.73	1.62	11f-14d 53-j-59(01) #433192	2818	x-ray																		
W-1	7014	5.73	7.32	1.58	11f-14d 53-j-59(01) #433192	2818	x-ray																		
W-1	7015	7.32	8.23	0.91	11f-14d 53-j-59(01) #433192	2818	x-ray																		
W-1	7016	8.23	8.38	0.15	11f-14d 53-j-59(01) #433192	2818	x-ray														14000				
W-1	7017	8.38	9.60	1.22	11f-14d 53-j-59(01) #433192	2818	x-ray																		
W-1	7018	9.60	11.13	1.52	11f-14d 53-j-59(01) #433192	2818	x-ray																		
W-1	7019	11.13	12.65	1.52	11f-14d 53-j-59(01) #433192	2818	x-ray																		
W-1	7020	12.65	14.33	1.68	11f-14d 53-j-59(01) #433192	2818	x-ray														1600				
W-1	7021	14.33	15.85	1.52	11f-14d 53-j-59(01) #433192	2818	x-ray																		
W-1	7022	15.85	17.07	1.22	11f-14d 53-j-59(01) #433192	2818	x-ray																		
W-1	7023	17.07	18.59	1.52	11f-14d 53-j-59(01) #433192	2818	x-ray														6600				
W-1	7024	18.59	20.12	1.52	11f-14d 53-j-59(01) #433192	2818	x-ray																		
W-1	7025	20.12	21.64	1.52	11f-14d 53-j-59(01) #433192	2818	x-ray																		
W-1	7026	21.64	23.16	1.52	11f-14d 53-j-59(01) #433192	2818	x-ray																		
W-1	7027	23.16	24.69	1.52	11f-14d 53-j-59(01) #433192	2818	x-ray														5600				
W-1	7028	24.69	25.30	0.61	11f-14d 53-j-59(01) #433192	2818	x-ray														5000				
W-1	7029	25.30	26.82	1.52	11f-14d 53-j-59(01) #433192	2818	x-ray																		
W-1	7030	26.82	28.35	1.52	11f-14d 53-j-59(01) #433192	2818	x-ray														450				
W-1	7031	28.35	28.96	0.61	11f-14d 53-j-59(01) #433192	2818	x-ray																		

Hole_Id	Samp_Id	From(m)	To(m)	Width(m)	Report	Certificate Of Analysis #	Lab	Al_perc	Sb_perc	As_perc	Ba_perc	Be_perc	Bi_perc	B_perc	Ca_perc	Cd_perc	Ce_perc	Cr_perc	Co_perc	Columbium_perc	Cu_perc	Ga_perc	Ge_perc	Fe_perc	La_perc
W-1	7032	28.96	30.48	1.52	11f-14d 53-j-59(01) #433192	2818	x-ray																		
W-1	7033	30.48	32.00	1.52	11f-14d 53-j-59(01) #433192	2818	x-ray																		
W-1	7034	32.00	33.53	1.52	11f-14d 53-j-59(01) #433192	2818	x-ray																		
W-1	7035	33.53	35.05	1.52	11f-14d 53-j-59(01) #433192	2818	x-ray																		
W-1	7036	35.05	35.75	0.70	11f-14d 53-j-59(01) #433192	2818	x-ray																		
W-1	7037	35.75	37.95	2.19	11f-14d 53-j-59(01) #433192	2818	x-ray																		
W-1	7038	37.95	39.01	1.07	11f-14d 53-j-59(01) #433192	2818	x-ray																		
W-1	7039	39.01	39.93	0.91	11f-14d 53-j-59(01) #433192	2818	x-ray														13000				
W-1	7040	39.93	41.45	1.52	11f-14d 53-j-59(01) #433192	2818	x-ray																		
W-1	7041	41.45	42.98	1.52	11f-14d 53-j-59(01) #433192	2818	x-ray																		
W-1	7042	42.98	44.20	1.22	11f-14d 53-j-59(01) #433192	2818	x-ray														2800				
W-1	7043	44.20	44.96	0.76	11f-14d 53-j-59(01) #433192	2818	x-ray														2200				
W-1	7044	44.96	46.48	1.52	11f-14d 53-j-59(01) #433192	2818	x-ray																		
W-1	7045	46.48	47.09	0.61	11f-14d 53-j-59(01) #433192	2818	x-ray																		
W-1	7046	47.09	48.16	1.07	11f-14d 53-j-59(01) #433192	2818	x-ray																		
W-1	7047	48.16	49.23	1.07	11f-14d 53-j-59(01) #433192	2818	x-ray																		
W-1	7048	49.23	50.29	1.07	11f-14d 53-j-59(01) #433192	2818	x-ray																		
W-1	7049	50.29	51.82	1.52	11f-14d 53-j-59(01) #433192	2818	x-ray																		
W-1	7050	51.82	53.34	1.52	11f-14d 53-j-59(01) #433192	2818	x-ray																		
W-1	7051	53.34	54.86	1.52	11f-14d 53-j-59(01) #433192	2818	x-ray																		
W-1	7052	54.86	55.32	0.46	11f-14d 53-j-59(01) #433192	2818	x-ray																		
W-1	7053	55.32	56.24	0.91	11f-14d 53-j-59(01) #433192	2818	x-ray																		
W-1	7054	56.24	57.76	1.52	11f-14d 53-j-59(01) #433192	2818	x-ray																		
W-1	7055	57.76	59.28	1.52	11f-14d 53-j-59(01) #433192	2818	x-ray																		
W-1	7056	59.28	60.81	1.52	11f-14d 53-j-59(01) #433192	2818	x-ray																		
W-1	7057	60.81	61.72	0.91	11f-14d 53-j-59(01) #433192	2818	x-ray																		
W-1	7058	61.72	63.25	1.52	11f-14d 53-j-59(01) #433192	2818	x-ray																		
W-1	7059	63.25	64.16	0.91	11f-14d 53-j-59(01) #433192	2818	x-ray																		
W-1	7060	64.16	65.53	1.37	11f-14d 53-j-59(01) #433192	2818	x-ray																		
W-1	7061	65.53	67.06	1.52	11f-14d 53-j-59(01) #433192	2818	x-ray																		
W-1	7062	67.06	68.58	1.52	11f-14d 53-j-59(01) #433192	2818	x-ray																		
W-1	7063	68.58	69.95	1.37	11f-14d 53-j-59(01) #433192	2818	x-ray																		
W-1	7064	69.95	70.56	0.61	11f-14d 53-j-59(01) #433192	2818	x-ray																		
W-1	7065	70.56	72.09	1.52	11f-14d 53-j-59(01) #433192	2818	x-ray																		
W-1	7066	72.09	73.61	1.52	11f-14d 53-j-59(01) #433192	2818	x-ray																		
W-1	7067	73.61	74.37	0.76	11f-14d 53-j-59(01) #433192	2818	x-ray																		
W-1	7068	74.37	75.90	1.52	11f-14d 53-j-59(01) #433192	2818	x-ray																		
W-1	7069	75.90	77.42	1.52	11f-14d 53-j-59(01) #433192	2818	x-ray																		
W-1	7070	77.42	78.94	1.52	11f-14d 53-j-59(01) #433192	2818	x-ray																		

Hole_Id	Samp_Id	From(m)	To(m)	Width(m)	Report	Certificate Of Analysis #	Lab	Al_perc	Sb_perc	As_perc	Ba_perc	Be_perc	Bi_perc	B_perc	Ca_perc	Cd_perc	Ce_perc	Cr_perc	Co_perc	Columbium_perc	Cu_perc	Ga_perc	Ge_perc	Fe_perc	La_perc
W-1	7071	78.94	80.47	1.52	11f-14d 53-j-59(01) #433192	2818	x-ray																		
W-1	7072	80.47	81.99	1.52	11f-14d 53-j-59(01) #433192	2818	x-ray																		
W-1	7073	81.99	83.52	1.52	11f-14d 53-j-59(01) #433192	2818	x-ray																		
W-1	7074	83.52	85.04	1.52	11f-14d 53-j-59(01) #433192	2818	x-ray																		
W-1	7075	85.04	86.56	1.52	11f-14d 53-j-59(01) #433192	2818	x-ray														2800				
W-1	7076	86.56	88.09	1.52	11f-14d 53-j-59(01) #433192	2818	x-ray														3000				
W-1	7077	88.09	89.31	1.22	11f-14d 53-j-59(01) #433192	2818	x-ray														2800				
W-1	7078	89.31	90.83	1.52	11f-14d 53-j-59(01) #433192	2818	x-ray														8800				
W-1	7079	90.83	92.35	1.52	11f-14d 53-j-59(01) #433192	2818	x-ray														3700				
W-1	7080	92.35	93.88	1.52	11f-14d 53-j-59(01) #433192	2818	x-ray																		
W-1	7081	93.88	94.49	0.61	11f-14d 53-j-59(01) #433192	2818	x-ray																		
W-1	7082	94.49	96.01	1.52	11f-14d 53-j-59(01) #433192	2818	x-ray																		
W-1	7083	96.01	96.62	0.61	11f-14d 53-j-59(01) #433192	2818	x-ray																		
W-1	7084	96.62	98.15	1.52	11f-14d 53-j-59(01) #433192	2818	x-ray																		
W-1	7085	98.15	99.67	1.52	11f-14d 53-j-59(01) #433192	2818	x-ray																		
W-1	7086	99.67	100.28	0.61	11f-14d 53-j-59(01) #433192	2818	x-ray																		
W-1	7087	100.28	101.80	1.52	11f-14d 53-j-59(01) #433192	2818	x-ray																		
W-1	7088	101.80	103.17	1.37	11f-14d 53-j-59(01) #433192	2818	x-ray																		
W-1	7089	103.17	103.94	0.76	11f-14d 53-j-59(01) #433192	2818	x-ray																		
W-1	7090	103.94	104.55	0.61	11f-14d 53-j-59(01) #433192	2818	x-ray																		
W-1	7091	104.55	106.68	2.13	11f-14d 53-j-59(01) #433192	2818	x-ray																		
W-2	7092	26.09	26.82	0.73	11f-14d 53-j-59(01) #433192	2818	x-ray														49				
W-2	7093	28.50	28.96	0.46	11f-14d 53-j-59(01) #433192	2818	x-ray														15000				
W-2	7094	33.53	34.44	0.91	11f-14d 53-j-59(01) #433192	2818	x-ray														3800				
W-2	7095	34.44	35.05	0.61	11f-14d 53-j-59(01) #433192	2818	x-ray														3700				
W-2	7096	35.36	35.66	0.46	11f-14d 53-j-59(01) #433192	2818	x-ray																		
W-2	7097	36.42	37.64	1.22	11f-14d 53-j-59(01) #433192	2818	x-ray														13000				
W-2	7098	38.56	39.32	0.76	11f-14d 53-j-59(01) #433192	2818	x-ray														3400				
W-2	7099	40.23	41.76	1.52	11f-14d 53-j-59(01) #433192	2818	x-ray														3500				
W-2	7100	41.76	42.98	1.22	11f-14d 53-j-59(01) #433192	2818	x-ray																		
W-2	7101	49.99	51.51	1.52	11f-14d 53-j-59(01) #433192	2818	x-ray																		
W-2	7102	51.51	52.43	0.91	11f-14d 53-j-59(01) #433192	2818	x-ray																		
W-2	7103	59.74	61.26	1.52	11f-14d 53-j-59(01) #433192	2818	x-ray																		
W-2	7104	61.26	62.48	1.22	11f-14d 53-j-59(01) #433192	2818	x-ray														2600				
W-2	7105	63.70	65.23	1.52	11f-14d 53-j-59(01) #433192	2818	x-ray														11000				
W-2	7106	65.23	66.45	1.22	11f-14d 53-j-59(01) #433192	2818	x-ray														7000				
W-2	7107	74.52	76.20	1.68	11f-14d 53-j-59(01) #433192	2818	x-ray														4100				
W-2	7108	76.81	78.33	1.52	11f-14d 53-j-59(01) #433192	2818	x-ray																		
W-2	7109	78.33	79.86	1.52	11f-14d 53-j-59(01) #433192	2818	x-ray																		

Hole_Id	Samp_Id	From(m)	To(m)	Width(m)	Report	Certificate Of Analysis #	Lab	Al_perc	Sb_perc	As_perc	Ba_perc	Be_perc	Bi_perc	B_perc	Ca_perc	Cd_perc	Ce_perc	Cr_perc	Co_perc	Columbium_perc	Cu_perc	Ga_perc	Ge_perc	Fe_perc	La_perc
W-2	7110	79.86	80.47	0.61	11f-14d 53-j-59(01) #433192	2818	x-ray																		
W-2	7111	80.47	81.69	1.22	11f-14d 53-j-59(01) #433192	2818	x-ray														12000				
W-2	7112	81.69	82.60	0.91	11f-14d 53-j-59(01) #433192	2818	x-ray														950				
W-2	7113	82.60	83.52	0.91	11f-14d 53-j-59(01) #433192	2818	x-ray														7300				
W-2	7114	83.52	85.04	1.52	11f-14d 53-j-59(01) #433192	2818	x-ray														12000				
W-3	7115	16.15	17.07	0.91	11f-14d 53-j-59(01) #433192	2818	x-ray																		
W-3	7116	23.77	24.69	0.91	11f-14d 53-j-59(01) #433192	2818	x-ray																		
W-3	7117	35.05	36.58	1.52	11f-14d 53-j-59(01) #433192	2818	x-ray														6200				
W-3	7118	36.58	38.10	1.52	11f-14d 53-j-59(01) #433192	2818	x-ray														3800				
W-3	7119	38.10	38.95	0.85	11f-14d 53-j-59(01) #433192	2818	x-ray														3000				
W-4	7136	41.00	41.15	0.15	11f-14d 53-j-59(01) #433192	2835	x-ray																		
W-4	7137	42.37	42.52	0.15	11f-14d 53-j-59(01) #433192	2835	x-ray																		
W-4	7138	69.19	69.34	0.15	11f-14d 53-j-59(01) #433192	2835	x-ray																		
W-4	7139	73.15	73.30	0.15	11f-14d 53-j-59(01) #433192	2835	x-ray																		
W-4	7140	79.86	80.01	0.15	11f-14d 53-j-59(01) #433192	2835	x-ray																		
W-4	7141	82.91	83.06	0.15	11f-14d 53-j-59(01) #433192	2835	x-ray																		
W-5	7120	36.27	37.49	1.22	11f-14d 53-j-59(01) #433192	2835	x-ray																		
W-5	7121	38.71	39.62	0.91	11f-14d 53-j-59(01) #433192	2835	x-ray																		
W-5	7122	43.16	44.65	1.49	11f-14d 53-j-59(01) #433192	2835	x-ray																		
W-5	7123	44.65	45.72	1.07	11f-14d 53-j-59(01) #433192	2835	x-ray																		
W-5	7135	24.69	24.87	0.18	11f-14d 53-j-59(01) #433192	2835	x-ray																		
W-6	7124	40.39	41.91	1.52	11f-14d 53-j-59(01) #433192	2835	x-ray														1700				
W-6	7125	41.91	43.28	1.37	11f-14d 53-j-59(01) #433192	2835	x-ray														3300				
W-6	7126	43.28	44.20	0.91	11f-14d 53-j-59(01) #433192	2835	x-ray														11000				
W-6	7127	44.81	46.48	1.68	11f-14d 53-j-59(01) #433192	2835	x-ray														4500				
W-6	7128	46.48	47.55	1.07	11f-14d 53-j-59(01) #433192	2835	x-ray														19000				
W-6	7129	47.55	49.07	1.52	11f-14d 53-j-59(01) #433192	2835	x-ray														27000				
W-6	7130	49.68	51.21	1.52	11f-14d 53-j-59(01) #433192	2835	x-ray														1400				
W-6	7131	30.48	30.73	0.25	11f-14d 53-j-59(01) #433192	2835	x-ray																		
W-6	7132	33.38	33.68	0.30	11f-14d 53-j-59(01) #433192	2835	x-ray																		
W-6	7133	36.27	36.73	0.46	11f-14d 53-j-59(01) #433192	2835	x-ray																		
W-6	7134	38.40	38.86	0.46	11f-14d 53-j-59(01) #433192	2835	x-ray																		
check assays	7097				11f-14d 53-j-59(01) #433192	8017	Rossbacher																		
check assays	7098				11f-14d 53-j-59(01) #433192	8017	Rossbacher																		
check assays	7099				11f-14d 53-j-59(01) #433192	8017	Rossbacher																		
check assays	7100				11f-14d 53-j-59(01) #433192	8017	Rossbacher																		
check assays	7101				11f-14d 53-j-59(01) #433192	8017	Rossbacher																		
check assays	7102				11f-14d 53-j-59(01) #433192	8017	Rossbacher																		
check assays	7103				11f-14d 53-j-59(01) #433192	8017	Rossbacher																		

Hole_Id	Samp_Id	From(m)	To(m)	Width(m)	Report	Certificate Of Analysis #	Lab	Al_perc	Sb_perc	As_perc	Ba_perc	Be_perc	Bi_perc	B_perc	Ca_perc	Cd_perc	Ce_perc	Cr_perc	Co_perc	Columbium_perc	Cu_perc	Ga_perc	Ge_perc	Fe_perc	La_perc
check assays	7104				11f-14d 53-j-59(01) #433192	8017	Rossbacher																		
check assays	7105				11f-14d 53-j-59(01) #433192	8017	Rossbacher																		
check assays	7106				11f-14d 53-j-59(01) #433192	8017	Rossbacher																		
WM-90-2	135186	24.00	25.00	1.00	1991-046	none			1	10											20				
WM-90-2	135187	25.00	26.00	1.00	1991-046	none			1	22											34				
WM-90-2	135188	26.00	27.00	1.00	1991-046	none			1	10											17				
WM-90-2	135189	27.00	28.00	1.00	1991-046	none			1	8											13				
WM-90-2	135190	35.10	35.30	0.20	1991-046	none			1	66											1740				
WM-90-2	135191	43.70	44.70	1.00	1991-046	none			1	8											34				
WM-90-2	135192	44.70	45.20	0.50	1991-046	none			1	6											149				
WM-90-2	135193	45.20	45.80	0.60	1991-046	none			1	4											800				
WM-90-2	135194	45.80	46.10	0.30	1991-046	none			1	10											167				
WM-90-2	135195	71.10	71.40	0.30	1991-046	none			1	14											107				
WM-90-2	135196	71.40	72.40	1.00	1991-046	none			1	26											5360				
WM-90-2	135197	72.40	73.40	1.00	1991-046	none			1	16											628				
WM-90-2	135198	73.40	74.40	1.00	1991-046	none			1	16											1700				
WM-90-2	135199	74.40	75.30	0.90	1991-046	none			1	28											2220				
WM-90-2	135200	75.30	75.60	0.30	1991-046	none			1	22											282				
WM-90-2	135001	85.00	85.70	0.70	1991-046	none			1	8											565				
WM-90-2	135002	126.70	127.70	1.00	1991-046	none			1	28											56				
WM-90-2	135003	127.70	128.70	1.00	1991-046	none			1	10											591				
WM-90-1	135179	17.30	17.60	0.30	1991-046	none			1	10											25				
WM-90-1	135180	17.60	18.20	0.60	1991-046	none			1	10											7				
WM-90-1	135181	18.20	18.50	0.30	1991-046	none			1	10											7				
WM-90-1	135182	49.70	50.60	0.90	1991-046	none			1	6											75				
WM-90-1	135183	55.00	55.30	0.30	1991-046	none			1	4											6				
WM-90-1	135184	55.30	55.40	0.10	1991-046	none			1	16											496				
WM-90-1	135185	55.40	55.70	0.30	1991-046	none			1	8											39				

Hole_Id	Samp_Id	From(m)	To(m)	Width(m)	Report	Certificate Of Analysis #	Lab	Pb_perc	Li_perc	Mn_perc	Mg_perc	Mo_perc	Nd_perc	Ni_perc	P_perc	Ag_perc	Si_perc	Na_perc	Sr_perc	Ta_perc	Th_perc	Sn_perc	Ti_perc	W_perc	WO3_perc
WM-1	1-1	12.04	12.92	0.88	11f-140 53-j-59(02) #434308	T-8918		0.05	*	0.02	1	0.01	*	0.002	*	*	h	1	*	*	*	*	0.3	*	
WM-1	1-2	31.64	32.16	0.52	11f-140 53-j-59(02) #434308	T-8918		0.005	*	0.03	1	0.03	*	0.002	*	*	h	4	*	*	*	*	0.3	*	
WM-1	1-3	40.78	42.31	1.52	11f-140 53-j-59(02) #434308	T-8918		0.002	*	0.05	M-H	0.005	*	0.001	*	*	h	0.1	*	*	*	*	0.05	*	
WM-1	1-4	55.99	56.91	0.91	11f-140 53-j-59(02) #434308	T-8918		0.002	*	0.05	2	0.001	*	0.002	*	*	h	3	0.05	*	*	*	0.2	*	
WM-1	1-5	53.55	54.35	0.79	11f-140 53-j-59(02) #434308	T-8918		0.002	*	0.05	2	0.003	*	0.002	*	*	h	5	0.01	*	*	*	0.3	*	
WM-2	2-6	23.71	24.93	1.22	11f-140 53-j-59(02) #434308	T-8918		*	*	0.05	5	*	*	0.002	*	*	h	0.5	0.05	*	*	*	0.2	*	
WM-2	2-7	24.93	25.85	0.91	11f-140 53-j-59(02) #434308	T-8918		0.002	*	0.1	5	*	*	0.003	*	*	h	0.1	0.02	*	*	*	0.05	*	
WM-2	2-8	13.87	15.09	1.22	11f-140 53-j-59(02) #434308	T-8918		0.005	*	0.02	5	*	*	0.005	*	*	h	*	*	*	*	*	0.05	*	
WM-2	2-9	35.42	36.58	1.16	11f-140 53-j-59(02) #434308	T-8918		*	*	0.2	M-H	*	*	0.002	*	*	h	0.5	0.02	*	*	*	0.2	*	
WM-2	2-10	42.61	43.07	0.46	11f-140 53-j-59(02) #434308	T-8918		*	*	0.03	M-H	*	*	0.001	*	*	h	0.5	0.02	*	*	*	0.2	*	
WM-3	3-11	9.45	10.06	0.61	11f-140 53-j-59(02) #434308	T-8918		0.005	*	0.05	5	0.002	*	0.002	*	*	h	0.5	*	*	*	*	0.05	*	
WM-3	3-12	20.51	20.94	0.43	11f-140 53-j-59(02) #434308	T-8918		*	*	0.03	3	0.003	*	0.002	*	*	h	3	0.02	*	*	*	0.3	*	
WM-3	3-13	23.93	25.05	1.13	11f-140 53-j-59(02) #434308	T-8918		0.01	*	0.1	5	*	*	0.002	*	*	h	0.1	*	*	*	*	0.05	*	
WM-3	3-14	26.27	26.67	0.40	11f-140 53-j-59(02) #434308	T-8918		0.002	*	0.05	3	0.003	*	0.007	*	*	h	2	*	*	*	*	0.05	*	
WM-3	3-15	32.16	32.98	0.82	11f-140 53-j-59(02) #434308	T-8918		0.002	*	0.02	2	0.003	*	0.003	*	*	h	3	0.01	*	*	*	0.5	*	
WM-3	3-16	34.87	35.30	0.43	11f-140 53-j-59(02) #434308	T-8918		0.005	*	0.03	2	0.003	*	0.005	*	*	h	2	*	*	*	*	0.5	*	
WM-3	3-17	41.85	43.10	1.25	11f-140 53-j-59(02) #434308	T-8918		0.05	*	0.02	2	0.002	*	0.005	*	0.1	h	0.5	*	*	*	*	0.2	*	
WM-3	3-18	52.58	53.34	0.76	11f-140 53-j-59(02) #434308	T-8918		0.005	*	0.1	M-H	0.001	*	0.003	*	*	h	0.3	*	*	*	*	0.2	*	
WM-3	3-19	54.44	54.59	0.15	11f-140 53-j-59(02) #434308	T-8918		0.5	*	0.1	2	0.005	*	0.002	*	*	h	1	0.02	*	*	*	0.05	*	
WM-4	4-20	36.12	37.46	1.34	11f-140 53-j-59(02) #434308	T-8918		0.005	*	0.02	2	0.005	*	0.002	*	*	h	3	*	*	*	*	0.5	*	
WM-4	4-21	44.71	45.17	0.46	11f-140 53-j-59(02) #434308	T-8918		0.005	*	0.03	2	0.001	*	0.002	*	*	h	4	0.03	*	*	*	0.3	*	
WM-4	4-22	46.36	47.12	0.76	11f-140 53-j-59(02) #434308	T-8918		*	*	0.05	3	0.001	*	0.002	*	*	h	h	0.03	*	*	*	0.2	*	
WM-4	4-23	48.59	49.29	0.70	11f-140 53-j-59(02) #434308	T-8918		0.005	*	0.03	2	.1 to .2	*	0.002	*	*	h	2	0.02	*	*	*	0.2	*	
WM-4	4-24	57.15	57.73	0.58	11f-140 53-j-59(02) #434308	T-8918		0.002	*	0.03	2	0.005	*	0.002	*	0.1	h	5	0.05	*	*	*	0.2	*	
WM-5	5-25	13.90	15.24	1.34	11f-140 53-j-59(02) #434308	T-8918		0.005	*	0.05	M-H	0.005	*	0.005	*	*	h	0.1	*	*	*	*	0.2	*	
WM-5	5-26	15.24	17.31	2.07	11f-140 53-j-59(02) #434308	T-8918		0.002	*	0.03	M-H	0.001	*	0.005	*	*	h	0.1	*	*	*	*	0.2	*	
WM-5	5-27	41.15	42.31	1.16	11f-140 53-j-59(02) #434308	T-8918		0.002	*	0.03	M-H	0.001	*	0.002	*	*	h	*	*	*	*	*	0.05	*	
WM-5	5-28	42.31	42.79	0.49	11f-140 53-j-59(02) #434308	T-8918		0.002	*	0.03	M-H	*	*	0.002	*	*	h	*	*	*	*	*	0.03	*	
WM-5	5-29	44.20	44.71	0.52	11f-140 53-j-59(02) #434308	T-8918		*	*	0.03	M-H	0.001	*	0.007	*	*	h	0.1	*	*	*	*	0.1	*	
WM-5	5-30	54.25	54.86	0.61	11f-140 53-j-59(02) #434308	T-8918		*	*	0.03	5	0.02	*	0.005	*	0.1	h	4	0.02	*	*	*	0.3	*	
WM-6	6-31	12.25	12.56	0.30	11f-140 53-j-59(02) #434308	T-8918		*	*	0.01	M-H	*	*	*	*	*	h	0.1	0.01	*	*	*	<.01	*	
WM-6	6-32	13.81	14.02	0.21	11f-140 53-j-59(02) #434308	T-8918		*	*	0.01	M-H	*	*	*	*	*	h	0.1	*	*	*	*	0.01	*	
WM-6	6-33	20.45	21.64	1.19	11f-140 53-j-59(02) #434308	T-8918		*	*	0.02	M-H	*	*	*	*	*	h	0.2	0.01	*	*	*	0.05	*	
WM-6	6-34	24.60	25.21	0.61	11f-140 53-j-59(02) #434308	T-8918		*	*	0.02	M-H	*	*	0.001	*	*	h	0.1	0.01	*	*	*	0.07	*	
WM-6	6-35	25.76	26.03	0.27	11f-140 53-j-59(02) #434308	T-8918		*	*	0.01	M-H	*	*	*	*	*	h	0.1	0.01	*	*	*	0.07	*	
WM-7	7-36	37.64	38.19	0.55	11f-140 53-j-59(02) #434308	T-8918		*	*	0.02	M to 5	0.005	*	0.007	*	*	h	0.2	*	*	*	*	0.1	*	
WM-7	7-37	49.38	50.20	0.82	11f-140 53-j-59(02) #434308	T-8918		*	*	0.1	M-H	0.001	*	0.001	*	*	h	0.1	*	*	*	*	0.05	*	
WM-7	7-38	55.53	56.48	0.94	11f-140 53-j-59(02) #434308	T-8918		*	*	0.01	1	*	*	0.001	*	*	h	0.1	*	*	*	*	0.3	*	
WM-8	8-39	32.10	32.61	0.52	11f-140 53-j-59(02) #434308	T-8918		*	*	0.01	0.5	*	*	0.002	*	*	h	*	*	*	*	*	0.5	*	

Hole_Id	Samp_Id	From(m)	To(m)	Width(m)	Report	Certificate Of Analysis #	Lab	Pb_perc	Li_perc	Mn_perc	Mg_perc	Mo_perc	Nd_perc	Ni_perc	P_perc	Ag_perc	Si_perc	Na_perc	Sr_perc	Ta_perc	Th_perc	Sn_perc	Ti_perc	W_perc	WO3_perc
WM-9	9-43	14.78	15.33	0.55	11f-140 53-j-59(02) #434308	T-8918		0.002	*	0.01	5	0.001	*	0.007	*	*	h	3	*	*	*	*	0.5	*	
WM-9	9-44	15.33	16.00	0.67	11f-140 53-j-59(02) #434308	T-8918		*	*	0.02	M-H	*	*	0.003	*	*	h	3	0.05	*	*	*	.5-1	*	
WM-9	9-45	65.47	65.78	0.30	11f-140 53-j-59(02) #434308	T-8918		*	*	0.05	M-H	*	*	0.007	*	*	h	2	*	*	*	*	0.5	*	
WM-9	9-46	74.52	74.74	0.21	11f-140 53-j-59(02) #434308	T-8918		0.005	*	0.03	3	0.01	*	0.005	*	0.1	h	2	0.05	*	*	*	0.2	*	
WM-9	9-47	90.92	91.29	0.37	11f-140 53-j-59(02) #434308	T-8918		0.001	*	0.03	2	*	*	0.005	*	*	h	2	0.02	*	*	*	0.2	*	
WM-9	9-48	91.29	92.51	1.22	11f-140 53-j-59(02) #434308	T-8918		0.001	*	0.03	2	*	*	0.005	*	*	h	4	0.02	*	*	*	0.2	*	
WM-9	9-49	102.14	103.02	0.88	11f-140 53-j-59(02) #434308	T-8918		0.005	*	0.03	2	0.01	*	0.005	*	*	h	4	0.01	*	*	*	0.2	*	
WM-9	9-50	103.02	104.49	1.46	11f-140 53-j-59(02) #434308	T-8918		0.007	*	0.03	2	0.03	*	0.005	*	0.1	h	4	0.01	*	*	*	0.2	*	
WM-9	9-51	108.02	109.21	1.19	11f-140 53-j-59(02) #434308	T-8918		0.005	*	0.03	2	0.03	*	0.005	*	*	h	3	*	*	*	*	0.2	*	
WM-9	9-52	109.21	110.12	0.91	11f-140 53-j-59(02) #434308	T-8918		0.002	*	0.01	3	0.01	*	0.005	*	*	h	2	*	*	*	*	0.2	*	
WM-10	10-40	20.51	21.15	0.64	11f-140 53-j-59(02) #434308	T-8918		0.002	*	0.03	M-H	*	*	0.005	*	*	h	1	0.01	*	*	*	0.2	*	
WM-10	10-41	38.40	38.86	0.46	11f-140 53-j-59(02) #434308	T-8918		0.01	*	0.03	M-H	*	*	0.005	*	*	h	5	0.05	*	*	*	0.3	*	
WM-10	10-42	51.51	52.58	1.07	11f-140 53-j-59(02) #434308	T-8918		*	*	0.03	M-H	*	*	*	*	*	h	0.5	*	*	*	*	0.02	*	
WM-11	11-53	32.00	33.07	1.07	11f-140 53-j-59(02) #434308	T-8918		*	*	0.02	5	*	*	0.005	*	0.1	h	1	0.01	*	*	*	0.3	*	
WM-11	11-54	38.40	39.26	0.85	11f-140 53-j-59(02) #434308	T-8918		*	*	0.03	M-H	*	*	0.005	*	*	h	1	*	*	*	*	0.2	*	
WM-11	11-55	17.53	18.38	0.85	11f-140 53-j-59(02) #434308	T-8966		0.3	*	0.1	5	*	*	0.022	*	*	h	3	0.04	*	*	*	0.5	*	
WM-11	11-56	18.38	19.14	0.76	11f-140 53-j-59(02) #434308	T-8966		0.3	*	0.1	5	*	*	0.002	*	*	h	4	0.04	*	*	*	0.5	*	
WM-13	13-57	29.50	30.33	0.82	11f-140 53-j-59(02) #434308	T-8966		0.005	*	0.1	5	*	*	*	*	*	h	4	0.02	*	pt	*	0.5	*	
WM-13	13-58	30.33	31.42	1.10	11f-140 53-j-59(02) #434308	T-8966		0.005	*	0.1	5	*	*	*	*	*	h	5	0.04	*	*	*	0.5	*	
WM-13	13-59	31.42	32.89	1.46	11f-140 53-j-59(02) #434308	T-8966		0.005	*	0.1	5	*	*	*	*	*	h	5	0.04	*	*	*	0.5	*	
WM-13	13-60	32.89	33.41	0.52	11f-140 53-j-59(02) #434308	T-8966		*	*	0.1	5	*	*	*	*	*	h	3	0.04	*	*	*	0.5	*	
WM-13	13-61	40.78	41.67	0.88	11f-140 53-j-59(02) #434308	T-8966		*	*	0.1	5	*	*	*	*	*	h	0.2	0.04	*	*	*	0.5	*	
WM-13	13-62	43.16	44.07	0.91	11f-140 53-j-59(02) #434308	T-8966		*	*	0.1	h	*	*	0.001	*	*	h	0.05	*	*	*	*	0.05	*	
WM-13	13-63	48.37	48.80	0.43	11f-140 53-j-59(02) #434308	T-8966		*	*	0.1	h	*	*	0.001	*	*	h	0.2	0.01	*	*	*	0.5	*	
WM-13	13-64	52.79	53.49	0.70	11f-140 53-j-59(02) #434308	T-8966		*	*	0.1	5	*	*	0.001	*	*	h	3	0.05	*	*	*	0.3	*	
WM-13	13-65	55.78	56.54	0.76	11f-140 53-j-59(02) #434308	T-8966		*	*	0.1	h	*	*	0.001	*	*	h	1	0.01	*	*	*	0.1	*	
WM-13	13-66	58.34	58.95	0.61	11f-140 53-j-59(02) #434308	T-8966		0.01	*	0.1	5	0.001	*	0.005	*	*	h	0.1	*	*	*	*	0.1	*	
WM-14	14-67	71.57	72.73	1.16	11f-140 53-j-59(02) #434308	T-8966		0.1	*	0.1	5	0.001	*	0.002	*	0.1	h	0.5	*	*	*	*	0.1	*	
WM-14	14-68	72.73	73.52	0.79	11f-140 53-j-59(02) #434308	T-8966		0.1	*	0.1	5	0.001	*	0.002	*	0.1	h	1	*	*	*	*	0.2	*	
WM-14	14-69	73.52	74.49	0.98	11f-140 53-j-59(02) #434308	T-8966		0.1	*	0.1	2	0.001	*	0.002	*	0.1	h	1	*	*	*	*	0.2	*	
WM-14	14-70	75.29	76.99	1.71	11f-140 53-j-59(02) #434308	T-8966		0.01	*	0.1	5	*	*	0.002	*	*	h	1	0.01	*	*	*	0.2	*	
WM-14	14-71	76.99	78.30	1.31	11f-140 53-j-59(02) #434308	T-8966		0.01	*	0.1	5	*	*	0.002	*	*	h	2	0.03	*	*	*	0.2	*	
WM-14	14-72	78.30	79.71	1.40	11f-140 53-j-59(02) #434308	T-8966		0.01	*	0.1	5	0.001	*	0.002	*	*	h	3	0.03	*	*	*	0.2	*	
WM-14	14-73	79.71	81.11	1.40	11f-140 53-j-59(02) #434308	T-8966		0.01	*	0.1	5	0.002	*	0.005	*	*	h	3	0.05	*	*	*	0.3	*	
WM-14	14-74	81.11	82.36	1.25	11f-140 53-j-59(02) #434308	T-8966		0.01	*	0.1	5	0.001	*	0.002	*	*	h	3	0.03	*	*	*	0.3	*	
WM-14	14-75	82.36	83.45	1.10	11f-140 53-j-59(02) #434308	T-8966		0.01	*	0.1	5	*	*	0.002	*	*	h	3	0.03	*	pt	*	0.3	*	
WM-14	14-76	83.45	84.58	1.13	11f-140 53-j-59(02) #434308	T-8966		0.01	*	0.1	5	0.001	*	0.02	*	*	h	3	0.05	*	pt	*	0.3	*	
WM-14	14-77	84.58	86.14	1.55	11f-140 53-j-59(02) #434308	T-8966		0.01	*	0.1	5	0.001	*	0.002	*	*	h	4	0.05	*	pt	*	0.3	*	
WM-14	14-78A	106.68	107.05	0.37	11f-140 53-j-59(02) #434308	T-8966		*	*	0.01	0.2	*	*	*	*	*	h	1	*	*	*	*	0.1	*	

Hole_Id	Samp_Id	From(m)	To(m)	Width(m)	Report	Certificate Of Analysis #	Lab	Pb_perc	Li_perc	Mn_perc	Mg_perc	Mo_perc	Nd_perc	Ni_perc	P_perc	Ag_perc	Si_perc	Na_perc	Sr_perc	Ta_perc	Th_perc	Sn_perc	Ti_perc	W_perc	WO3_perc
WM-14	14-788	108.97	109.70	0.73	11f-140 53-j-59(02) #434308	T-8966		*	*	0.005	0.2	0.03	*	*	*	*	h	0.5	*	*	*	*	0.05	*	
WM-14	14-79	9.42	10.24	0.82	11f-140 53-j-59(02) #434308	T-8966		0.005	*	0.1	5	0.1	*	0.001	*	*	h	1	0.03	*	pt	*	0.5	*	
WM-14	14-80	10.24	11.00	0.76	11f-140 53-j-59(02) #434308	T-8966		*	*	0.1	5	0.01	*	0.001	*	*	h	1	0.03	*	*	*	0.5	*	
WM-14	14-81	54.68	55.41	0.73	11f-140 53-j-59(02) #434308	T-8966		0.005	*	0.1	5	0.01	*	0.001	*	*	h	1	0.01	*	*	*	0.05	0.01	
WM-15	15-82	29.17	29.72	0.55	11f-140 53-j-59(02) #434308	T-9379		0.01	*	0.5	h	0.001	*	0.003	*	*	h	0.5	0.01	*	*	*	0.3	*	
WM-15	15-83	38.13	39.62	1.49	11f-140 53-j-59(02) #434308	T-9379		0.01	*	0.3	h	0.002	*	0.003	*	*	h	0.3	0.02	*	*	*	0.3	*	
WM-15	15-84	42.67	43.13	0.46	11f-140 53-j-59(02) #434308	T-9379		0.005	*	0.2	h	0.001	*	0.003	*	*	h	0.3	0.02	*	*	*	0.4	*	
WM-15	15-85	48.46	48.77	0.30	11f-140 53-j-59(02) #434308	T-9379		0.005	*	0.2	h	0.001	*	0.005	*	*	h	0.5	0.03	*	*	*	0.1	*	
WM-15	15-86	49.16	49.50	0.34	11f-140 53-j-59(02) #434308	T-9379		*	*	0.2	h	0.001	*	0.002	*	*	h	0.5	*	*	*	*	0.1	*	
WM-15	15-87	49.50	50.02	0.52	11f-140 53-j-59(02) #434308	T-9379		0.005	*	0.1	h	*	*	0.002	*	0.1	h	0.5	*	*	*	*	0.05	*	
WM-15	15-88	58.09	58.46	0.37	11f-140 53-j-59(02) #434308	T-9379		0.01	*	0.3	h	0.002	*	0.002	*	0.2	h	0.5	0.01	*	*	*	0.2	*	
WM-15	15-89	59.01	60.17	1.16	11f-140 53-j-59(02) #434308	T-9379		0.005	*	0.2	h	0.001	*	0.002	*	0.2	h	0.5	*	*	*	*	0.2	*	
WM-15	15-90	65.78	67.18	1.40	11f-140 53-j-59(02) #434308	T-9379		0.005	*	0.1	h	*	*	0.002	*	*	h	0.1	*	*	*	*	0.1	*	
WM-15	15-91	67.18	68.46	1.28	11f-140 53-j-59(02) #434308	T-9379		*	*	0.1	h	*	*	0.001	*	*	h	1	0.01	*	*	*	0.1	*	
WM-15	15-92	81.11	81.75	0.64	11f-140 53-j-59(02) #434308	T-9379		0.005	*	0.2	M 5	*	*	0.005	*	*	h	3	0.05	*	*	*	0.5	*	
WM-15	15-93	82.30	82.63	0.34	11f-140 53-j-59(02) #434308	T-9379		0.005	*	0.2	M 5	0.01	*	0.005	*	*	h	5	0.05	*	*	*	0.5	0.1	
WM-15	15-94	85.34	85.83	0.49	11f-140 53-j-59(02) #434308	T-9379		0.005	*	0.1	M 5	0.001	*	0.01	*	*	h	3	0.02	*	*	*	0.5	*	
WM-15	15-95	86.93	87.36	0.43	11f-140 53-j-59(02) #434308	T-9379		0.005	*	0.1	M 5	*	*	0.01	*	*	h	5	0.01	*	*	*	0.5	*	
WM-15	15-96	88.39	88.85	0.46	11f-140 53-j-59(02) #434308	T-9379		0.005	*	0.1	M 5	*	*	0.01	*	*	h	2	0.02	*	*	*	0.5	*	
WM-15	15-97	90.68	90.98	0.30	11f-140 53-j-59(02) #434308	T-9379		0.005	*	0.2	M 5	0.01	*	0.01	*	*	h	3	0.01	*	*	*	0.5	*	
W-1	7013	4.11	5.73	1.62	11f-14d 53-j-59(01) #433192	2818	x-ray															x			
W-1	7014	5.73	7.32	1.58	11f-14d 53-j-59(01) #433192	2818	x-ray															x			
W-1	7015	7.32	8.23	0.91	11f-14d 53-j-59(01) #433192	2818	x-ray															x			
W-1	7016	8.23	8.38	0.15	11f-14d 53-j-59(01) #433192	2818	x-ray															5		540.00	
W-1	7017	8.38	9.60	1.22	11f-14d 53-j-59(01) #433192	2818	x-ray															3		80	
W-1	7018	9.60	11.13	1.52	11f-14d 53-j-59(01) #433192	2818	x-ray															x		20	
W-1	7019	11.13	12.65	1.52	11f-14d 53-j-59(01) #433192	2818	x-ray															x		40	
W-1	7020	12.65	14.33	1.68	11f-14d 53-j-59(01) #433192	2818	x-ray															8		20	
W-1	7021	14.33	15.85	1.52	11f-14d 53-j-59(01) #433192	2818	x-ray															x		60	
W-1	7022	15.85	17.07	1.22	11f-14d 53-j-59(01) #433192	2818	x-ray															x		40	
W-1	7023	17.07	18.59	1.52	11f-14d 53-j-59(01) #433192	2818	x-ray															5		x	
W-1	7024	18.59	20.12	1.52	11f-14d 53-j-59(01) #433192	2818	x-ray															3		80	
W-1	7025	20.12	21.64	1.52	11f-14d 53-j-59(01) #433192	2818	x-ray															3		20	
W-1	7026	21.64	23.16	1.52	11f-14d 53-j-59(01) #433192	2818	x-ray															5		20	
W-1	7027	23.16	24.69	1.52	11f-14d 53-j-59(01) #433192	2818	x-ray															3		x	
W-1	7028	24.69	25.30	0.61	11f-14d 53-j-59(01) #433192	2818	x-ray															5		x	
W-1	7029	25.30	26.82	1.52	11f-14d 53-j-59(01) #433192	2818	x-ray															3		20	
W-1	7030	26.82	28.35	1.52	11f-14d 53-j-59(01) #433192	2818	x-ray															15		20	
W-1	7031	28.35	28.96	0.61	11f-14d 53-j-59(01) #433192	2818	x-ray															10		100	

Hole_Id	Samp_Id	From(m)	To(m)	Width(m)	Report	Certificate Of Analysis #	Lab	Pb_perc	Li_perc	Mn_perc	Mg_perc	Mo_perc	Nd_perc	Ni_perc	P_perc	Ag_perc	Si_perc	Na_perc	Sr_perc	Ta_perc	Th_perc	Sn_perc	Ti_perc	W_perc	WO3_perc
W-1	7032	28.96	30.48	1.52	11f-14d 53-j-59(01) #433192	2818	x-ray															x		20	
W-1	7033	30.48	32.00	1.52	11f-14d 53-j-59(01) #433192	2818	x-ray															3		x	
W-1	7034	32.00	33.53	1.52	11f-14d 53-j-59(01) #433192	2818	x-ray															x		x	
W-1	7035	33.53	35.05	1.52	11f-14d 53-j-59(01) #433192	2818	x-ray															20		x	
W-1	7036	35.05	35.75	0.70	11f-14d 53-j-59(01) #433192	2818	x-ray															20		20	
W-1	7037	35.75	37.95	2.19	11f-14d 53-j-59(01) #433192	2818	x-ray															x			
W-1	7038	37.95	39.01	1.07	11f-14d 53-j-59(01) #433192	2818	x-ray															x		x	
W-1	7039	39.01	39.93	0.91	11f-14d 53-j-59(01) #433192	2818	x-ray															5		40	
W-1	7040	39.93	41.45	1.52	11f-14d 53-j-59(01) #433192	2818	x-ray															15		20	
W-1	7041	41.45	42.98	1.52	11f-14d 53-j-59(01) #433192	2818	x-ray															20		220	
W-1	7042	42.98	44.20	1.22	11f-14d 53-j-59(01) #433192	2818	x-ray															8		40	
W-1	7043	44.20	44.96	0.76	11f-14d 53-j-59(01) #433192	2818	x-ray															8		x	
W-1	7044	44.96	46.48	1.52	11f-14d 53-j-59(01) #433192	2818	x-ray															3		x	
W-1	7045	46.48	47.09	0.61	11f-14d 53-j-59(01) #433192	2818	x-ray															x		20	
W-1	7046	47.09	48.16	1.07	11f-14d 53-j-59(01) #433192	2818	x-ray																		0.04
W-1	7047	48.16	49.23	1.07	11f-14d 53-j-59(01) #433192	2818	x-ray																		0.02
W-1	7048	49.23	50.29	1.07	11f-14d 53-j-59(01) #433192	2818	x-ray															x		x	
W-1	7049	50.29	51.82	1.52	11f-14d 53-j-59(01) #433192	2818	x-ray																		0.07
W-1	7050	51.82	53.34	1.52	11f-14d 53-j-59(01) #433192	2818	x-ray																		0.03
W-1	7051	53.34	54.86	1.52	11f-14d 53-j-59(01) #433192	2818	x-ray																		0.02
W-1	7052	54.86	55.32	0.46	11f-14d 53-j-59(01) #433192	2818	x-ray																		0.01
W-1	7053	55.32	56.24	0.91	11f-14d 53-j-59(01) #433192	2818	x-ray															x		x	
W-1	7054	56.24	57.76	1.52	11f-14d 53-j-59(01) #433192	2818	x-ray															x		40	
W-1	7055	57.76	59.28	1.52	11f-14d 53-j-59(01) #433192	2818	x-ray															x		x	
W-1	7056	59.28	60.81	1.52	11f-14d 53-j-59(01) #433192	2818	x-ray															x		40	
W-1	7057	60.81	61.72	0.91	11f-14d 53-j-59(01) #433192	2818	x-ray															4		240	
W-1	7058	61.72	63.25	1.52	11f-14d 53-j-59(01) #433192	2818	x-ray															x		20	
W-1	7059	63.25	64.16	0.91	11f-14d 53-j-59(01) #433192	2818	x-ray																		0.01
W-1	7060	64.16	65.53	1.37	11f-14d 53-j-59(01) #433192	2818	x-ray															x		x	
W-1	7061	65.53	67.06	1.52	11f-14d 53-j-59(01) #433192	2818	x-ray															x		x	
W-1	7062	67.06	68.58	1.52	11f-14d 53-j-59(01) #433192	2818	x-ray															x		x	
W-1	7063	68.58	69.95	1.37	11f-14d 53-j-59(01) #433192	2818	x-ray															x		x	
W-1	7064	69.95	70.56	0.61	11f-14d 53-j-59(01) #433192	2818	x-ray															3		x	
W-1	7065	70.56	72.09	1.52	11f-14d 53-j-59(01) #433192	2818	x-ray															3		40	
W-1	7066	72.09	73.61	1.52	11f-14d 53-j-59(01) #433192	2818	x-ray															5		100	
W-1	7067	73.61	74.37	0.76	11f-14d 53-j-59(01) #433192	2818	x-ray															3		x	
W-1	7068	74.37	75.90	1.52	11f-14d 53-j-59(01) #433192	2818	x-ray															3		20	
W-1	7069	75.90	77.42	1.52	11f-14d 53-j-59(01) #433192	2818	x-ray															x		20	
W-1	7070	77.42	78.94	1.52	11f-14d 53-j-59(01) #433192	2818	x-ray															x		20	

Hole_id	Samp_id	From(m)	To(m)	Width(m)	Report	Certificate Of Analysis #	Lab	Pb_perc	Li_perc	Mn_perc	Mg_perc	Mo_perc	Nd_perc	Ni_perc	P_perc	Ag_perc	Si_perc	Na_perc	Sr_perc	Ta_perc	Th_perc	Sn_perc	Ti_perc	W_perc	WO3_perc
W-1	7071	78.94	80.47	1.52	11f-14d 53-j-59(01) #433192	2818	x-ray															5		x	
W-1	7072	80.47	81.99	1.52	11f-14d 53-j-59(01) #433192	2818	x-ray															8		20	
W-1	7073	81.99	83.52	1.52	11f-14d 53-j-59(01) #433192	2818	x-ray															3		20	
W-1	7074	83.52	85.04	1.52	11f-14d 53-j-59(01) #433192	2818	x-ray															x		40	
W-1	7075	85.04	86.56	1.52	11f-14d 53-j-59(01) #433192	2818	x-ray															x		20	
W-1	7076	86.56	88.09	1.52	11f-14d 53-j-59(01) #433192	2818	x-ray															8		40	
W-1	7077	88.09	89.31	1.22	11f-14d 53-j-59(01) #433192	2818	x-ray															8		60	
W-1	7078	89.31	90.83	1.52	11f-14d 53-j-59(01) #433192	2818	x-ray															8		x	
W-1	7079	90.83	92.35	1.52	11f-14d 53-j-59(01) #433192	2818	x-ray															8		200	
W-1	7080	92.35	93.88	1.52	11f-14d 53-j-59(01) #433192	2818	x-ray															3		x	
W-1	7081	93.88	94.49	0.61	11f-14d 53-j-59(01) #433192	2818	x-ray															x		20	
W-1	7082	94.49	96.01	1.52	11f-14d 53-j-59(01) #433192	2818	x-ray															8		200	
W-1	7083	96.01	96.62	0.61	11f-14d 53-j-59(01) #433192	2818	x-ray															x		20	
W-1	7084	96.62	98.15	1.52	11f-14d 53-j-59(01) #433192	2818	x-ray															x		x	
W-1	7085	98.15	99.67	1.52	11f-14d 53-j-59(01) #433192	2818	x-ray															x		x	
W-1	7086	99.67	100.28	0.61	11f-14d 53-j-59(01) #433192	2818	x-ray															5		80	
W-1	7087	100.28	101.80	1.52	11f-14d 53-j-59(01) #433192	2818	x-ray															x		x	
W-1	7088	101.80	103.17	1.37	11f-14d 53-j-59(01) #433192	2818	x-ray															x		x	
W-1	7089	103.17	103.94	0.76	11f-14d 53-j-59(01) #433192	2818	x-ray															x		280	
W-1	7090	103.94	104.55	0.61	11f-14d 53-j-59(01) #433192	2818	x-ray															15		x	
W-1	7091	104.55	106.68	2.13	11f-14d 53-j-59(01) #433192	2818	x-ray															x		x	
W-2	7092	26.09	26.82	0.73	11f-14d 53-j-59(01) #433192	2818	x-ray																		0.01
W-2	7093	28.50	28.96	0.46	11f-14d 53-j-59(01) #433192	2818	x-ray															nil			0.03
W-2	7094	33.53	34.44	0.91	11f-14d 53-j-59(01) #433192	2818	x-ray																		tr
W-2	7095	34.44	35.05	0.61	11f-14d 53-j-59(01) #433192	2818	x-ray															tr			0.01
W-2	7096	35.36	35.66	0.46	11f-14d 53-j-59(01) #433192	2818	x-ray																		0.09
W-2	7097	36.42	37.64	1.22	11f-14d 53-j-59(01) #433192	2818	x-ray															nil			tr
W-2	7098	38.56	39.32	0.76	11f-14d 53-j-59(01) #433192	2818	x-ray																		0.03
W-2	7099	40.23	41.76	1.52	11f-14d 53-j-59(01) #433192	2818	x-ray															nil			0.05
W-2	7100	41.76	42.98	1.22	11f-14d 53-j-59(01) #433192	2818	x-ray																		0.04
W-2	7101	49.99	51.51	1.52	11f-14d 53-j-59(01) #433192	2818	x-ray					0.06										nil			0.28
W-2	7102	51.51	52.43	0.91	11f-14d 53-j-59(01) #433192	2818	x-ray																		0.09
W-2	7103	59.74	61.26	1.52	11f-14d 53-j-59(01) #433192	2818	x-ray															nil			0.04
W-2	7104	61.26	62.48	1.22	11f-14d 53-j-59(01) #433192	2818	x-ray																		0.03
W-2	7105	63.70	65.23	1.52	11f-14d 53-j-59(01) #433192	2818	x-ray															nil			0.03
W-2	7106	65.23	66.45	1.22	11f-14d 53-j-59(01) #433192	2818	x-ray																		0.03
W-2	7107	74.52	76.20	1.68	11f-14d 53-j-59(01) #433192	2818	x-ray															nil			0.02
W-2	7108	76.81	78.33	1.52	11f-14d 53-j-59(01) #433192	2818	x-ray																		0.05
W-2	7109	78.33	79.86	1.52	11f-14d 53-j-59(01) #433192	2818	x-ray															nil			0.04

Hole_Id	Samp_Id	From(m)	To(m)	Width(m)	Report	Certificate Of Analysis #	Lab	Pb_perc	Li_perc	Mn_perc	Mg_perc	Mo_perc	Nd_perc	Ni_perc	P_perc	Ag_perc	Si_perc	Na_perc	Sr_perc	Ta_perc	Th_perc	Sn_perc	Ti_perc	W_perc	WO3_perc
W-2	7110	79.86	80.47	0.61	11f-14d 53-j-59(01) #433192	2818	x-ray																		0.04
W-2	7111	80.47	81.69	1.22	11f-14d 53-j-59(01) #433192	2818	x-ray															nil			0.02
W-2	7112	81.69	82.60	0.91	11f-14d 53-j-59(01) #433192	2818	x-ray																		tr
W-2	7113	82.60	83.52	0.91	11f-14d 53-j-59(01) #433192	2818	x-ray					0.02										tr			0.35
W-2	7114	83.52	85.04	1.52	11f-14d 53-j-59(01) #433192	2818	x-ray																		0.06
W-3	7115	16.15	17.07	0.91	11f-14d 53-j-59(01) #433192	2818	x-ray															nil			0.05
W-3	7116	23.77	24.69	0.91	11f-14d 53-j-59(01) #433192	2818	x-ray																		0.04
W-3	7117	35.05	36.58	1.52	11f-14d 53-j-59(01) #433192	2818	x-ray															nil			0.04
W-3	7118	36.58	38.10	1.52	11f-14d 53-j-59(01) #433192	2818	x-ray																		0.02
W-3	7119	38.10	38.95	0.85	11f-14d 53-j-59(01) #433192	2818	x-ray															nil			0.04
W-4	7136	41.00	41.15	0.15	11f-14d 53-j-59(01) #433192	2835	x-ray																	x	
W-4	7137	42.37	42.52	0.15	11f-14d 53-j-59(01) #433192	2835	x-ray																	20	
W-4	7138	69.19	69.34	0.15	11f-14d 53-j-59(01) #433192	2835	x-ray																	x	
W-4	7139	73.15	73.30	0.15	11f-14d 53-j-59(01) #433192	2835	x-ray																	60	
W-4	7140	79.86	80.01	0.15	11f-14d 53-j-59(01) #433192	2835	x-ray																	20	
W-4	7141	82.91	83.06	0.15	11f-14d 53-j-59(01) #433192	2835	x-ray																	x	
W-5	7120	36.27	37.49	1.22	11f-14d 53-j-59(01) #433192	2835	x-ray																	340	
W-5	7121	38.71	39.62	0.91	11f-14d 53-j-59(01) #433192	2835	x-ray																	760	
W-5	7122	43.16	44.65	1.49	11f-14d 53-j-59(01) #433192	2835	x-ray																	500	
W-5	7123	44.65	45.72	1.07	11f-14d 53-j-59(01) #433192	2835	x-ray																	220	
W-5	7135	24.69	24.87	0.18	11f-14d 53-j-59(01) #433192	2835	x-ray																	40	
W-6	7124	40.39	41.91	1.52	11f-14d 53-j-59(01) #433192	2835	x-ray																	40	
W-6	7125	41.91	43.28	1.37	11f-14d 53-j-59(01) #433192	2835	x-ray																	x	
W-6	7126	43.28	44.20	0.91	11f-14d 53-j-59(01) #433192	2835	x-ray																	x	
W-6	7127	44.81	46.48	1.68	11f-14d 53-j-59(01) #433192	2835	x-ray																	40	
W-6	7128	46.48	47.55	1.07	11f-14d 53-j-59(01) #433192	2835	x-ray																	x	
W-6	7129	47.55	49.07	1.52	11f-14d 53-j-59(01) #433192	2835	x-ray																	20	
W-6	7130	49.68	51.21	1.52	11f-14d 53-j-59(01) #433192	2835	x-ray																	20	
W-6	7131	30.48	30.73	0.25	11f-14d 53-j-59(01) #433192	2835	x-ray																	60	
W-6	7132	33.38	33.68	0.30	11f-14d 53-j-59(01) #433192	2835	x-ray																	x	
W-6	7133	36.27	36.73	0.46	11f-14d 53-j-59(01) #433192	2835	x-ray																	40	
W-6	7134	38.40	38.86	0.46	11f-14d 53-j-59(01) #433192	2835	x-ray																	40	
check assays	7097				11f-14d 53-j-59(01) #433192	8017	Rossbacher																		0.012
check assays	7098				11f-14d 53-j-59(01) #433192	8017	Rossbacher																		0.042
check assays	7099				11f-14d 53-j-59(01) #433192	8017	Rossbacher																		0.054
check assays	7100				11f-14d 53-j-59(01) #433192	8017	Rossbacher																		0.056
check assays	7101				11f-14d 53-j-59(01) #433192	8017	Rossbacher																		0.028
check assays	7102				11f-14d 53-j-59(01) #433192	8017	Rossbacher																		0.13
check assays	7103				11f-14d 53-j-59(01) #433192	8017	Rossbacher																		0.05

Hole_Id	Samp_Id	From(m)	To(m)	Width(m)	Report	Certificate Of Analysis #	Lab	Pb_perc	Li_perc	Mn_perc	Mg_perc	Mo_perc	Nd_perc	Ni_perc	P_perc	Ag_perc	Si_perc	Na_perc	Sr_perc	Ta_perc	Th_perc	Sn_perc	Ti_perc	W_perc	WO3_perc
check assays	7104				11f-14d 53-j-59(01) #433192	8017	Rossbacher																		0.038
check assays	7105				11f-14d 53-j-59(01) #433192	8017	Rossbacher																		0.022
check assays	7106				11f-14d 53-j-59(01) #433192	8017	Rossbacher																		0.043
WM-90-2	135186	24.00	25.00	1.00	1991-046	none		10								1									
WM-90-2	135187	25.00	26.00	1.00	1991-046	none		13								1									
WM-90-2	135188	26.00	27.00	1.00	1991-046	none		11								1									
WM-90-2	135189	27.00	28.00	1.00	1991-046	none		9								1									
WM-90-2	135190	35.10	35.30	0.20	1991-046	none		151								4									
WM-90-2	135191	43.70	44.70	1.00	1991-046	none		34								2									
WM-90-2	135192	44.70	45.20	0.50	1991-046	none		28								2									
WM-90-2	135193	45.20	45.80	0.60	1991-046	none		46								1									
WM-90-2	135194	45.80	46.10	0.30	1991-046	none		17								1									
WM-90-2	135195	71.10	71.40	0.30	1991-046	none		16								1									
WM-90-2	135196	71.40	72.40	1.00	1991-046	none		23								3									
WM-90-2	135197	72.40	73.40	1.00	1991-046	none		14								1									
WM-90-2	135198	73.40	74.40	1.00	1991-046	none		15								1									
WM-90-2	135199	74.40	75.30	0.90	1991-046	none		21								2									
WM-90-2	135200	75.30	75.60	0.30	1991-046	none		25								1									
WM-90-2	135001	85.00	85.70	0.70	1991-046	none		17								1									
WM-90-2	135002	126.70	127.70	1.00	1991-046	none		32								2									
WM-90-2	135003	127.70	128.70	1.00	1991-046	none		17								1									
WM-90-1	135179	17.30	17.60	0.30	1991-046	none		13								1									
WM-90-1	135180	17.60	18.20	0.60	1991-046	none		11								1									
WM-90-1	135181	18.20	18.50	0.30	1991-046	none		8								1									
WM-90-1	135182	49.70	50.60	0.90	1991-046	none		11								1									
WM-90-1	135183	55.00	55.30	0.30	1991-046	none		11								1									
WM-90-1	135184	55.30	55.40	0.10	1991-046	none		86								5									
WM-90-1	135185	55.40	55.70	0.30	1991-046	none		19								1									

Appendix B

2010 Drill Core Re-Sampling and Analytical Certificates

Hole_Id	Samp_Id	From(m)	To(m)	Width(m)	Split	Sample description	Notes	Au-AA23	ME-MS61	Ag_ppm	Au_ppm	Ca_%	Cu_ppm	Mo_ppm	W_ppm	Zn_ppm	Zn%
WM-09	WMD-01	77.75	78.94	1.19	1/2	porphyry w/ 1% py.	No assay records to sampling from 52-57 and from 105.6-112 feet	yes	yes	1.82	0.060	3.04	1650.00	26.00	15.90	46.00	
WM-09	WMD-02	78.94	79.86	0.91	1/2	red quartz monzonite, saussiterized		yes	yes	0.24	0.034	2.04	625.00	19.30	10.80	23.00	
WM-09	WMD-03	89.92	91.29	1.37	1/2	porphyry		yes	yes	0.41	0.041	4.40	793.00	5.21	9.40	29.00	
WM-09	WMD-04	102.14	103.02	0.88	1/4	porphyry w/ 1% py.	check assay sample	yes	yes	1.32	0.058	2.86	3250.00	136.50	15.60	30.00	
WM-09	WMD-05	103.02	104.49	1.46	1/4	porphyry w/ 1% py.	check assay sample	yes	yes	1.11	0.051	2.57	4230.00	232.00	23.80	41.00	
WM-09	WMD-06	110.12	111.25	1.13	1/2	porphyry with minor granite, 1-2 % Py.		yes	yes	0.87	0.035	2.97	2870.00	131.50	22.90	29.00	
WM-09	WMD-07	111.25	112.78	1.52	1/2	chloritic red quartz monzonite		yes	yes	0.09	0.008	2.32	101.50	3.78	4.10	19.00	
WM-14	WMD-08	75.29	76.99	1.71	1/4	porphyry	shoulder, check assay	yes	yes	0.21	0.006	3.60	445.00	2.73	3.90	77.00	
WM-14	WMD-09	76.99	78.30	1.31	1/4	porphyry	check assay sample	yes	yes	0.56	0.036	3.84	3760.00	18.65	4.60	292.00	
WM-14	WMD-10	78.30	79.71	1.40	1/4	porphyry	check assay sample	yes	yes	0.83	0.052	4.04	4230.00	35.10	5.60	148.00	
WM-14	WMD-11	79.71	81.11	1.40	1/4	porphyry	check assay sample	yes	yes	1.01	0.058	3.78	3760.00	69.30	5.40	705.00	
WM-14	WMD-12	81.11	82.36	1.25	1/4	porphyry	check assay sample	yes	yes	0.99	0.035	4.16	3290.00	78.50	4.20	552.00	
WM-14	WMD-13	82.36	83.45	1.10	1/4	porphyry	check assay sample	yes	yes	0.97	0.060	4.88	2990.00	22.50	6.50	135.00	
WM-14	WMD-14	83.45	84.58	1.13	1/4	porphyry	check assay sample	yes	yes	0.57	0.016	4.23	2600.00	17.20	5.60	165.00	
	WMD-15					Standard	STANDARD 61d =4.76 g/t Au	yes	no		4.990						
WM-14	WMD-16	84.58	86.14	1.55	1/4	porphyry	check assay sample	yes	yes	0.20	0.021	4.81	662.00	14.50	6.70	75.00	
WM-14	WMD-17	86.14	87.05	0.91	1/2	marble	shoulder sample	no	yes	0.39		5.22	309.00	33.20	2.70	282.00	
WM-14	WMD-18	6.71	9.42	2.71	1/2	marble and Andesite 1% Py and tr, cpy	poor core recovery at top of hole to 40 feet	yes	yes	1.37	0.026	11.35	2730.00	8.71	37.50	94.00	
WM-14	WMD-19	10.88	12.80	1.92	1/2	Andesite or porphyry dyke, hematitic	shoulder sample, previous sample to 35.7 feet not 36.1	yes	yes	0.40	-0.005	14.50	614.00	2.49	7.70	65.00	
WM-14	WMD-20	25.76	27.43	1.68	1/2	Marble and intrusive(Andesite?)	No assay records to sampling from 204-206 and from 207-208 feet	yes	yes	0.22	-0.005	13.15	165.00	20.90	2.30	27.00	
WM-14	WMD-21	27.43	28.35	0.91	1/2	Altered metaseds. Or Andesite		yes	yes	0.14	0.006	6.78	1160.00	5.44	1.20	41.00	
WM-07	WMD-22	18.29	20.42	2.13	1/2	porphyry, not mineralized		yes	yes	0.03	-0.005	1.42	344.00	0.38	5.10	50.00	
WM-07	WMD-23	20.42	21.88	1.46	1/2	pegmatite	rare earth metals	yes	yes	0.15	0.007	0.54	412.00	4.30	9.10	24.00	
WM-07	WMD-24	21.88	24.38	2.50	1/2	Andesite ?local 1% Py, magnetic		yes	yes	0.21	0.007	3.11	1455.00	3.42	10.10	98.00	
WM-07	WMD-25	24.38	26.37	1.98	1/2	pegmatite	rare earth metals	yes	yes	0.04	-0.005	0.32	113.50	0.56	2.00	12.00	
WM-07	WMD-26	31.42	34.81	3.38	1/2	magnetic metased. or andesite?		yes	yes	0.10	-0.005	3.01	216.00	1.03	4.70	217.00	
WM-07	WMD-27	34.81	37.64	2.83	1/2	magnetic metased. or Andesite?, minor Py.		yes	yes	0.13	-0.005	3.14	232.00	1.53	4.00	212.00	
WM-07	WMD-28	38.19	39.32	1.13	1/2	Skarn with magnatite		yes	yes	0.13	0.016	10.15	1145.00	26.20	43.30	83.00	
W-3	WMD-29	2.13	5.18	3.05	1/2	metasediments	rubble	yes	yes	0.51	0.023	0.90	1090.00	6.25	20.60	45.00	
	WMD-30					Blank	EK Core-Blank	yes	yes	0.05	-0.005	0.86	49.70	0.20	1.90	82.00	
W-3	WMD-31	5.18	7.01	1.83	1/2	porphyry, 1% py		yes	yes	0.49	0.062	1.11	2270.00	12.25	267.00	44.00	
W-3	WMD-32	7.01	10.06	3.05	1/2	skarn, 60 % lost core		no	yes	0.28		8.25	1775.00	22.10	157.50	45.00	
W-3	WMD-33	10.06	13.11	3.05	1/2	skarn		no	yes	0.52		11.90	520.00	57.00	218.00	124.00	
W-3	WMD-34	13.11	14.02	0.91	1/2	skarn		no	yes	0.26		11.15	1450.00	70.80	430.00	47.00	
W-3	WMD-35	14.02	16.15	2.13	1/2	skarn, 50 % lost core.		no	yes	2.38		12.80	8210.00	22.40	93.60	440.00	
W-3	WMD-36	16.15	17.07	0.91	1/4	skarn	no assay for Cu.	no	yes	0.46		9.61	1030.00	176.00	810.00	80.00	
W-3	WMD-37	17.07	20.60	3.54	1/2	skarn		no	yes	0.21		11.55	749.00	42.60	85.80	50.00	
W-3	WMD-38	20.60	23.04	2.44	1/4	skarn	no assay records to this previously sampled interval	no	yes	0.69		13.45	3450.00	36.40	198.50	35.00	
W-3	WMD-39	23.04	23.77	0.73	1/2	skarn		no	yes	0.83		10.35	3730.00	27.10	39.80	78.00	
W-3	WMD-40	23.77	24.69	0.91	1/4	skarn	no assay for Cu.	no	yes	0.33		9.15	1300.00	238.00	426.00	41.00	
W-3	WMD-41	24.69	26.82	2.13	1/2	skarn		no	yes	0.82		7.82	2700.00	75.70	340.00	48.00	
W-3	WMD-42	26.82	28.96	2.13	1/2	skarn		no	yes	0.38		6.82	1410.00	72.70	83.20	39.00	

Hole_Id	Samp_Id	From(m)	To(m)	Width(m)	Split	Sample description	Notes	Au-AA23	ME-MS61	Ag_ppm	Au_ppm	Ca_%	Cu_ppm	Mo_ppm	W_ppm	Zn_ppm	Zn%
W-3	WMD-43	28.96	30.78	1.83	1/2	porphyry, 1% py		yes	yes	4.76	0.155	5.56	9020.00	74.60	245.00	89.00	
W-3	WMD-44	30.78	32.61	1.83	1/2	porphyry, 1% py		yes	yes	2.37	0.071	4.67	5400.00	27.90	65.10	95.00	
W-3	WMD-45	32.61	33.53	0.91	1/2	marble		no	yes	0.82		19.95	940.00	11.50	34.90	353.00	
W-3	WMD-46	33.53	35.05	1.52	1/2	skarn	shoulder sample	no	yes	0.50		17.15	157.00	9.25	23.10	164.00	
W-3	WMD-47	35.05	36.58	1.52	1/4	skarn	check assay sample	yes	yes	1.75	0.100	8.31	5950.00	118.00	357.00	35.00	
W-3	WMD-48	36.58	38.10	1.52	1/4	skarn	check assay sample	no	yes	0.99		7.85	3580.00	190.00	282.00	48.00	
W-3	WMD-49	38.10	38.95	0.85	1/4	skarn	check assay sample	no	yes	1.44		9.80	2900.00	134.00	390.00	47.00	
W-3	WMD-50	38.95	40.23	1.28	1/2	skarn	shoulder sample	no	yes	0.51		6.16	1445.00	4.28	6.90	42.00	
W-3	WMD-51	50.29	51.82	1.52	1/2	skarn		no	yes	0.41		9.19	1880.00	32.60	233.00	33.00	
W-3	WMD-52	51.82	53.34	1.52	1/2	skarn, upto 5% Py, calcite veining		yes	yes	0.32	0.022	18.20	1205.00	8.41	18.40	54.00	
W-6	WMD-53	38.40	40.39	1.98	1/4	magnetite-diopside skarn	no assay records to this previously sampled interval	no	yes	0.55		6.95	2290.00	6.27	21.40	74.00	
W-6	WMD-54	40.39	41.91	1.52	1/4	magnetite-diopside skarn	check assay sample	no	yes	0.61		11.50	3320.00	2.12	5.40	63.00	
W-6	WMD-55	43.28	44.81	1.52	1/4	porphyry and skarn	whole and 1/2 core sampled	yes	yes	0.32	0.015	6.75	900.00	3.57	42.10	76.00	
W-6	WMD-56	51.21	52.73	1.52	1/4	diopside skarn	no assay records to this previously sampled interval, shoulder sample	no	yes	0.16		6.60	189.50	3.34	9.70	81.00	
W-6	WMD-57	56.69	57.61	0.91	1/4	porphyry dyke	no assay records to this previously sampled interval	yes	yes	0.23	0.013	7.23	498.00	7.15	15.00	80.00	
W-1	WMD-58	21.64	23.16	1.52	1/4	altered dolomite, diopside bearing	resampled core to get correct interval...didn't trust previous sampling.	no	yes	0.02		15.25	11.90	9.64	105.00	43.00	
W-1	WMD-59	23.16	24.69	1.52	1/4	altered dolomite, diopside bearing	resampled core to get correct interval...didn't trust previous sampling.	no	yes	0.25		12.90	614.00	3.14	16.30	63.00	
	WMD-60					Standard	EKD-300	no	yes	10.30		0.41	2890.00	22.60	196.50	>10000	1.38
W-1	WMD-61	24.69	26.21	1.52	1/4	altered dolomite, diopside bearing	resampled core to get correct interval...didn't trust previous sampling.	no	yes	0.24		11.95	561.00	54.50	32.20	63.00	
W-1	WMD-62	28.65	30.18	1.52	1/4	altered dolomite, diopside bearing	resampled core to get correct interval...didn't trust previous sampling.	no	yes	0.39		5.88	3310.00	81.80	45.60	72.00	
W-1	WMD-63	26.21	27.74	1.52	1/4	altered dolomite, diopside bearing	resampled core to get correct interval...didn't trust previous sampling.	no	yes	3.56		8.29	7470.00	10.80	6.90	116.00	
W-1	WMD-64	27.74	28.65	0.91	1/4	altered dolomite, diopside bearing	resampled core to get correct interval...didn't trust previous sampling.	no	yes	1.84		4.76	5240.00	3.59	11.10	190.00	
W-1	WMD-65	11.58	12.65	1.07	1/4	metasediments	10 foot error in depth of hole 35 feet=45 feet.	yes	yes	0.54	0.009	1.80	665.00	48.80	1.70	180.00	
W-1	WMD-66	12.65	14.17	1.52	1/4	metasediments	resampled core to get correct interval...didn't trust previous sampling.	yes	yes	0.26	0.012	6.16	1115.00	24.50	29.50	505.00	
W-1	WMD-67	14.17	15.70	1.52	1/4	metasediments	resampled core to get correct interval...didn't trust previous sampling.	yes	yes	0.18	0.015	7.56	1305.00	4.76	1.40	171.00	
W-1	WMD-68	15.70	17.37	1.68	1/4	altered dolomite, diopside bearing	resampled core to get correct interval...didn't trust previous sampling.	no	yes	0.13		7.91	1375.00	16.50	52.50	154.00	
W-1	WMD-69	17.37	18.90	1.52	1/4	altered dolomite, diopside bearing	resampled core to get correct interval...didn't trust previous sampling.	no	yes	0.85		4.60	443.00	23.90	159.00	124.00	
W-1	WMD-70	18.90	20.42	1.52	1/4	altered dolomite, diopside bearing	resampled core to get correct interval...didn't trust previous sampling.	no	yes	-0.01		10.90	46.50	433.00	13.20	101.00	
W-1	WMD-71	20.42	21.64	1.22	1/4	altered dolomite, diopside bearing	resampled core to get correct interval...didn't trust previous sampling.	yes	yes	0.67	0.154	12.25	7650.00	46.70	460.00	131.00	
W-1	WMD-72	83.52	85.04	1.52	1/4	altered dolomite, diopside bearing	shoulder sample, no Cu value, no 10' correction	no	yes	0.57		8.71	1825.00	12.85	127.00	45.00	
W-1	WMD-73	85.04	86.56	1.52	1/4	altered dolomite, diopside-tremolite bearing	check assay, no 10' correction	no	yes	0.81		9.07	2930.00	1.12	4.70	46.00	
W-1	WMD-74	92.35	93.88	1.52	1/4	serpentine marble	shoulder sample, no Cu value, no 10' correction	yes	yes	0.55	0.022	11.60	1735.00	7.09	64.80	23.00	
	WMD-75					Blank	EK Core-blank	no	yes	0.03		0.74	61.40	0.17	2.40	76.00	
W-2	WMD-76	27.13	27.74	0.61	1/2	altered dolomite, diopside-tremolite bearing	shoulder sample	no	yes	0.04		7.10	428.00	51.60	550.00	75.00	
W-2	WMD-77	27.74	28.50	0.76	1/2	altered dolomite, diopside-tremolite bearing	in-fill sampling	no	yes	0.64		8.73	6080.00	82.70	257.00	38.00	
W-2	WMD-78	28.96	30.48	1.52	1/2	altered dolomite, diopside-tremolite bearing	in-fill sampling	no	yes	0.48		9.37	1580.00	89.20	231.00	223.00	
W-2	WMD-79	30.48	32.00	1.52	1/2	altered dolomite, diopside-tremolite bearing	in-fill sampling	no	yes	0.30		8.52	2090.00	116.50	187.50	42.00	
W-2	WMD-80	32.00	33.53	1.52	1/2	altered dolomite, diopside-tremolite bearing	in-fill sampling	no	yes	0.45		11.90	1780.00	48.30	115.00	28.00	
W-2	WMD-81	35.05	35.36	0.30	1/2	altered dolomite, diopside-tremolite bearing	in-fill sampling	no	yes	1.77		9.60	2650.00	19.10	24.20	27.00	
W-2	WMD-82	35.66	36.42	0.76	1/2	altered dolomite, diopside-tremolite bearing	previous sample appears to be from 116 to 117 feet only.	no	yes	0.26		6.87	1160.00	25.20	9.90	35.00	
W-2	WMD-83	37.64	38.56	0.91	1/2	altered dolomite, diopside-tremolite bearing	in-fill sampling	no	yes	0.91		10.75	3270.00	43.00	129.50	39.00	
W-2	WMD-84	39.32	40.23	0.91	1/2	porphyry, 1% Py	in-fill sampling	yes	yes	0.87	0.037	2.60	3030.00	22.50	60.00	23.00	

Hole_Id	Samp_Id	From(m)	To(m)	Width(m)	Split	Sample description	Notes	Au-AA23	ME-MS61	Ag_ppm	Au_ppm	Ca_%	Cu_ppm	Mo_ppm	W_ppm	Zn_ppm	Zn%
W-2	WMD-85	40.23	41.76	1.52	1/4	altered dolomite, diopside-tremolite bearing	check sample	yes	yes	0.85	0.037	9.64	3380.00	153.00	365.00	51.00	
W-2	WMD-86	41.76	42.98	1.22	1/4	altered dolomite, diopside-tremolite bearing	shoulder w/ no Cu assay	no	yes	0.12		8.74	330.00	170.00	377.00	36.00	
W-2	WMD-87	65.23	66.45	1.22	1/4	altered dolomite, diopside-tremolite bearing	chk sample, from 196 to 214' in-fill sampling done & is difficult to figure out, little core left to resample.	yes	yes	1.23	0.084	6.45	5150.00	721.00	358.00	54.00	
W-2	WMD-88	66.45	67.36	0.91	1/4	altered dolomite, diopside-tremolite bearing	shoulder sample with no previous assay records.	no	yes	0.80		9.49	3260.00	389.00	81.40	46.00	
W-2	WMD-89	33.53	35.05	1.52	1/4	altered dolomite, diopside-tremolite bearing	check sample, combined 2 previous samples	no	yes	0.97		9.61	4200.00	80.80	87.00	30.00	
W-2	WMD-90	79.86	80.47	0.61	1/4	altered limestone, magnetite bearing	shoulder sample with no Cu assay	no	yes	0.26		8.96	1205.00	94.80	403.00	30.00	
W-2	WMD-91	80.47	81.69	1.22	1/4	altered limestone, magnetite bearing	check assay, 1.2% Cu	yes	yes	2.22	0.176	5.29	7830.00	18.50	205.00	58.00	
W-2	WMD-92	85.04	86.56	1.52	1/2	altered dolomite, diopside-tremolite bearing	shoulder sample.	no	yes	0.51		10.90	1465.00	11.15	25.90	39.00	
	WMD-93					Standard	EKD-300	no	yes	10.80		0.47	2870.00	21.60	208.00	>10000	1.48

ALS Canada Ltd.
2103 Dollarton Hwy
North Vancouver BC V7H 0A7
Phone: 604 984 0221 Fax: 604 984 0218 www.alsglobal.com

To: WITCH S GLEN GOLD INC.
SUITE 820 - BEDFORD
BEDFORD NS B4A 1E6

Finalized Date: 20- OCT- 2010
Account: WITGOL

CERTIFICATE TM10138478

Project: WHYCOCOMAGH MOUNTAIN

P.O. No.:

This report is for 93 Drill Core samples submitted to our lab in Val d'Or, QC, Canada on 27- SEP- 2010.

The following have access to data associated with this certificate:

DARRIN CAMPBELL	BRUCE HODGINS	DEREK THOMAS

SAMPLE PREPARATION

ALS CODE	DESCRIPTION
WEI- 21	Received Sample Weight
LOG- 22	Sample login - Rcd w/o BarCode
CRU- QC	Crushing QC Test
PUL- QC	Pulverizing QC Test
CRU- 31	Fine crushing - 70% <2mm
SPL- 21	Split sample - riffle splitter
PUL- 31	Pulverize split to 85% <75 um

ANALYTICAL PROCEDURES

ALS CODE	DESCRIPTION	
ME- MS61	48 element four acid ICP- MS	
ME- OG62	Ore Grade Elements - Four Acid	ICP- AES
Zn- OG62	Ore Grade Zn - Four Acid	VARIABLE
Au- AA23	Au 30g FA- AA finish	AAS

To: WITCH S GLEN GOLD INC.
ATTN: DEREK THOMAS
BOX6, SITE 2, RR1
YARMOUTH NS B5A 4A5

This is the Final Report and supersedes any preliminary report with this certificate number. Results apply to samples as submitted. All pages of this report have been checked and approved for release.

Signature:
Colin Ramshaw, Vancouver Laboratory Manager

ALS Canada Ltd.
2103 Dollarton Hwy
North Vancouver BC V7H 0A7
Phone: 604 984 0221 Fax: 604 984 0218 www.alsglobal.com

To: WITCH S GLEN GOLD INC.
SUITE 820 - BEDFORD
BEDFORD NS B4A 1E6

Finalized Date: 20- OCT- 2010
Account: WITGOL

Project: WHYCOCOMAGH MOUNTAIN

CERTIFICATE OF ANALYSIS TM10138478

Sample Description	Method Analyte Units LOR	WEI-21 Recvd Wt. kg 0.02	Au-AA23 Au ppm 0.005	ME-MS61 Ag ppm 0.01	ME-MS61 Al % 0.01	ME-MS61 As ppm 0.2	ME-MS61 Ba ppm 10	ME-MS61 Be ppm 0.05	ME-MS61 Bi ppm 0.01	ME-MS61 Ca % 0.01	ME-MS61 Cd ppm 0.02	ME-MS61 Ce ppm 0.01	ME-MS61 Co ppm 0.1	ME-MS61 Cr ppm 1	ME-MS61 Cs ppm 0.05	ME-MS61 Cu ppm 0.2
WMD-01		1.55	0.060	1.82	7.07	75.4	240	2.38	2.89	3.04	0.23	27.7	18.0	49	8.15	1650
WMD-02		0.74	0.034	0.24	7.32	19.3	600	3.10	0.64	2.04	0.03	44.3	11.6	63	13.50	625
WMD-03		1.19	0.041	0.41	7.55	13.7	100	2.27	1.02	4.40	0.06	38.0	14.1	49	6.60	793
WMD-04		0.67	0.058	1.32	7.10	17.1	240	2.54	1.37	2.86	0.12	41.0	20.6	40	8.39	3250
WMD-05		0.63	0.051	1.11	7.63	9.6	290	2.56	2.54	2.57	0.04	40.2	19.6	38	5.83	4230
WMD-06		1.15	0.035	0.87	7.52	11.8	180	2.66	2.98	2.97	0.02	59.4	15.5	42	9.74	2870
WMD-07		1.68	0.008	0.09	7.29	12.3	510	2.69	0.39	2.32	0.02	58.8	12.0	65	8.88	101.5
WMD-08		1.04	0.006	0.21	7.76	5.4	700	1.75	0.48	3.60	0.03	61.4	20.0	36	4.64	445
WMD-09		0.69	0.036	0.56	7.86	5.1	660	1.71	0.82	3.84	0.81	59.3	19.7	35	2.65	3760
WMD-10		0.70	0.052	0.83	7.57	4.8	730	1.54	1.07	4.04	0.35	51.9	15.0	35	2.93	4230
WMD-11		0.72	0.058	1.01	7.58	5.2	680	1.74	1.34	3.78	2.34	52.6	17.6	34	3.51	3760
WMD-12		0.65	0.035	0.99	7.58	4.9	760	1.69	1.57	4.16	1.64	71.2	29.3	32	3.73	3290
WMD-13		0.56	0.060	0.97	7.84	20.9	690	1.80	1.16	4.88	0.32	40.9	10.8	36	3.24	2990
WMD-14		0.59	0.016	0.57	7.92	6.6	790	1.54	1.43	4.23	0.57	69.3	22.7	37	3.21	2600
WMD-15		0.02	4.99													
WMD-16		1.06	0.021	0.20	7.79	13.7	660	1.57	0.54	4.81	0.20	71.1	20.9	34	3.69	662
WMD-17		1.01		0.39	2.81	28.5	150	0.87	0.64	5.22	1.47	34.3	4.6	14	1.41	309
WMD-18		1.13	0.026	1.37	5.67	<5	90	0.83	0.71	11.35	0.05	23.4	16.2	39	4.13	2730
WMD-19		2.08	<0.005	0.40	3.92	10	410	0.66	0.20	14.50	0.04	19.75	14.1	31	4.74	614
WMD-20		2.23	<0.005	0.22	4.61	11	70	0.71	0.32	13.15	0.04	27.3	19.2	17	9.10	165.0
WMD-21		1.31	0.006	0.14	7.41	3.2	80	0.90	0.42	6.78	0.05	43.9	15.7	57	6.63	1160
WMD-22		2.16	<0.005	0.03	8.27	2.6	690	2.82	0.05	1.42	0.05	56.3	16.4	63	6.26	344
WMD-23		1.01	0.007	0.15	6.91	3.5	180	4.64	0.37	0.54	0.04	29.3	17.2	19	1.42	412
WMD-24		2.04	0.007	0.21	8.07	4.6	330	4.07	0.29	3.11	0.05	55.4	46.2	123	4.70	1455
WMD-25		1.14	<0.005	0.04	7.07	1.8	300	4.85	0.07	0.32	0.03	13.75	3.5	6	1.82	113.5
WMD-26		2.37	<0.005	0.10	8.25	12.2	510	1.57	0.05	3.01	0.10	64.2	36.6	10	2.86	216
WMD-27		1.68	<0.005	0.13	7.81	10.0	600	1.71	0.11	3.14	0.09	69.1	33.3	52	3.38	232
WMD-28		1.17	0.016	0.13	2.86	8	30	2.64	0.43	10.15	<0.02	57.9	18.9	13	0.53	1145
WMD-29		1.60	0.023	0.51	8.61	3.5	440	3.06	0.77	0.90	0.12	75.9	16.8	59	5.49	1090
WMD-30		0.73	<0.005	0.05	8.96	1.6	690	2.67	0.40	0.86	0.10	81.4	18.7	71	17.05	49.7
WMD-31		1.28	0.062	0.49	8.30	4.0	370	2.74	1.59	1.11	0.13	61.0	15.4	42	4.76	2270
WMD-32		0.52		0.28	3.12	3.0	70	1.41	0.65	8.25	0.06	19.15	26.2	19	6.02	1775
WMD-33		4.35		0.52	2.21	9	30	1.05	0.35	11.90	1.32	12.25	22.5	15	4.87	520
WMD-34		0.83		0.26	2.00	10	30	2.10	0.68	11.15	<0.02	10.20	26.2	15	8.05	1450
WMD-35		1.25		2.38	2.09	50	40	0.76	1.44	12.80	7.37	10.20	105.5	15	3.95	8210
WMD-36		0.45		0.46	3.62	5.1	30	2.15	0.53	9.61	0.16	87.7	30.1	5	2.98	1030
WMD-37		3.71		0.21	4.05	6	140	1.76	0.27	11.55	0.04	57.0	17.8	15	5.31	749
WMD-38		1.79		0.69	2.12	<5	140	0.91	0.61	13.45	0.04	16.60	9.9	17	4.92	3450
WMD-39		0.93		0.83	6.65	14	110	1.76	0.64	10.35	<0.02	37.6	21.2	4	4.86	3730
WMD-40		0.61		0.33	1.64	3.9	50	1.16	0.33	9.15	<0.02	74.9	32.1	10	7.61	1300

***** See Appendix Page for comments regarding this certificate *****

ALS Canada Ltd.
2103 Dollarton Hwy
North Vancouver BC V7H 0A7
Phone: 604 984 0221 Fax: 604 984 0218 www.alsglobal.com

To: WITCH S GLEN GOLD INC.
SUITE 820 - BEDFORD
BEDFORD NS B4A 1E6

Finalized Date: 20- OCT- 2010
Account: WITGOL

Project: WHYCOCOMAGH MOUNTAIN

CERTIFICATE OF ANALYSIS TM10138478

Sample Description	Method / Analyte / Units / LOR	ME- MS61 Fe % 0.01	ME- MS61 Ga ppm 0.05	ME- MS61 Ge ppm 0.05	ME- MS61 Hf ppm 0.1	ME- MS61 In ppm 0.005	ME- MS61 K % 0.01	ME- MS61 La ppm 0.5	ME- MS61 Li ppm 0.2	ME- MS61 Mg % 0.01	ME- MS61 Mn ppm 5	ME- MS61 Mo ppm 0.05	ME- MS61 Na % 0.01	ME- MS61 Nb ppm 0.1	ME- MS61 Ni ppm 0.2	ME- MS61 P ppm 10
WMD- 01		3.33	18.75	0.12	3.1	0.058	2.73	11.0	28.9	1.35	293	26.0	1.53	6.9	42.5	610
WMD- 02		2.49	17.85	0.13	2.0	0.031	4.13	18.4	30.9	1.66	304	19.30	0.87	8.5	42.3	650
WMD- 03		3.14	18.65	0.13	3.2	0.029	2.14	16.5	23.1	1.39	435	5.21	1.86	6.9	41.8	620
WMD- 04		2.98	18.00	0.13	2.6	0.087	2.83	16.6	21.2	1.43	268	136.5	1.35	7.6	32.0	680
WMD- 05		3.76	18.40	0.14	3.3	0.108	2.66	16.7	22.8	1.61	308	232	2.02	7.5	33.4	770
WMD- 06		3.07	18.60	0.16	3.3	0.077	2.75	28.4	26.4	1.76	278	131.5	1.34	7.5	36.2	780
WMD- 07		2.47	16.00	0.13	2.0	0.016	3.42	30.2	24.8	1.71	385	3.78	1.71	8.7	42.6	650
WMD- 08		2.97	15.10	0.16	3.4	0.035	3.09	30.3	42.6	2.21	892	2.73	2.19	6.9	34.2	810
WMD- 09		3.07	16.20	0.16	3.4	0.119	2.77	28.4	44.0	2.27	978	18.65	2.57	7.5	37.8	840
WMD- 10		3.03	15.60	0.16	3.6	0.105	3.21	22.5	34.9	2.05	712	35.1	2.36	7.4	37.5	870
WMD- 11		2.80	15.55	0.15	3.5	0.158	2.84	23.7	36.8	1.97	711	69.3	2.61	7.4	36.7	860
WMD- 12		2.85	15.40	0.18	3.6	0.140	3.24	35.2	31.0	1.80	620	78.5	2.43	7.5	37.2	820
WMD- 13		2.69	10.75	<0.05	2.8	0.078	3.42	21.2	26.1	1.62	628	22.5	1.70	5.2	24.8	810
WMD- 14		3.14	12.30	0.08	3.2	0.091	3.25	36.2	31.3	1.83	600	17.20	2.46	6.3	29.4	820
WMD- 15																
WMD- 16		2.80	16.20	0.19	3.5	0.044	3.14	35.5	39.6	1.92	700	14.50	2.19	7.5	35.6	830
WMD- 17		1.47	7.31	0.08	1.9	0.036	1.05	16.7	21.9	1.77	573	33.2	0.57	3.2	7.4	450
WMD- 18		4.19	14.60	0.12	1.8	0.148	1.07	11.4	36.5	8.96	1100	8.71	1.01	7.3	37.4	630
WMD- 19		2.21	9.85	0.08	1.3	0.060	0.64	9.5	89.7	10.90	855	2.49	0.51	6.7	22.0	920
WMD- 20		2.37	10.20	0.09	1.5	0.043	1.32	13.5	62.9	12.65	516	20.9	0.83	5.3	17.3	470
WMD- 21		5.05	19.10	0.17	1.7	0.099	1.42	21.9	59.4	7.17	544	5.44	2.29	11.0	37.1	670
WMD- 22		3.15	18.45	0.13	2.9	0.024	2.75	27.7	23.8	1.61	581	0.38	2.57	8.0	40.0	680
WMD- 23		2.27	21.0	0.11	0.9	0.021	1.04	13.5	15.2	0.80	226	4.30	3.77	7.0	9.0	510
WMD- 24		7.96	27.5	0.25	1.2	0.065	1.44	21.8	50.8	4.32	1080	3.42	2.29	13.7	60.6	1200
WMD- 25		0.97	20.0	0.07	0.4	0.007	1.85	7.9	7.9	0.38	141	0.56	4.00	7.8	3.9	440
WMD- 26		10.40	23.0	0.31	4.8	0.106	2.07	29.3	47.9	2.84	1920	1.03	2.84	8.7	19.0	2920
WMD- 27		9.31	19.60	0.22	5.8	0.089	2.39	32.2	45.7	3.09	1820	1.53	2.20	8.3	31.2	2880
WMD- 28		5.38	11.50	0.17	1.6	0.126	0.17	21.6	29.1	6.74	1060	26.2	1.14	10.1	17.7	430
WMD- 29		4.19	23.3	0.18	4.5	0.056	3.78	36.8	38.3	1.82	434	6.25	2.19	12.5	36.2	1020
WMD- 30		4.87	22.9	0.21	2.2	0.095	2.75	42.9	89.4	1.44	804	0.20	1.67	14.3	44.4	780
WMD- 31		4.17	19.55	0.16	4.0	0.136	2.23	29.5	35.4	1.98	426	12.25	2.78	7.7	37.7	930
WMD- 32		9.58	13.10	0.20	1.6	0.122	0.76	8.6	22.3	10.55	757	22.1	0.41	4.2	16.9	360
WMD- 33		9.39	12.40	0.17	1.1	0.082	0.63	5.3	17.6	11.15	799	57.0	0.04	4.0	9.6	320
WMD- 34		8.80	13.00	0.19	0.9	0.110	1.01	3.8	19.6	11.05	996	70.8	0.09	3.5	13.3	290
WMD- 35		7.94	9.43	0.19	0.9	0.421	0.62	4.8	18.5	10.10	780	22.4	0.15	3.1	12.6	260
WMD- 36		12.35	17.00	0.32	2.3	0.171	0.53	51.0	46.6	9.48	1190	176.0	0.16	23.8	10.5	1860
WMD- 37		5.26	11.85	0.13	2.4	0.195	1.28	35.4	34.1	10.10	863	42.6	0.11	14.3	10.2	1060
WMD- 38		3.58	6.34	0.08	1.5	0.209	1.00	7.9	16.6	10.90	703	36.4	0.05	4.8	7.8	290
WMD- 39		5.85	20.3	0.16	3.2	0.408	0.79	19.8	104.5	10.30	939	27.1	0.16	4.6	9.6	1140
WMD- 40		17.15	16.55	0.39	0.8	0.129	0.82	49.1	19.3	9.40	1010	238	0.06	2.7	16.3	320

***** See Appendix Page for comments regarding this certificate *****

ALS Canada Ltd.
2103 Dollarton Hwy
North Vancouver BC V7H 0A7
Phone: 604 984 0221 Fax: 604 984 0218 www.alsglobal.com

ALS Minerals

To: WITCH S GLEN GOLD INC.
SUITE 820 - BEDFORD
BEDFORD NS B4A 1E6

Finalized Date: 20- OCT- 2010
Account: WITGOL

Project: WHYCOCOMAGH MOUNTAIN

CERTIFICATE OF ANALYSIS TM10138478

Sample Description	Method	ME- MS61	ME- MS61	ME- MS61	ME- MS61	ME- MS61	ME- MS61	ME- MS61	ME- MS61	ME- MS61	ME- MS61	ME- MS61	ME- MS61	ME- MS61	ME- MS61	ME- MS61
	Analyte	Pb	Rb	Re	S	Sb	Sc	Se	Sn	Sr	Ta	Te	Th	Tl	Tl	U
	Units	ppm	ppm	ppm	%	ppm	ppm	ppm	ppm	ppm	ppm	ppm	ppm	%	ppm	ppm
	LOR	0.5	0.1	0.002	0.01	0.05	0.1	1	0.2	0.2	0.05	0.05	0.2	0.005	0.02	0.1
WMD- 01		22.5	131.5	0.026	1.39	18.10	13.4	3	4.2	132.0	0.51	1.10	7.2	0.340	1.01	3.8
WMD- 02		9.2	160.5	0.027	0.24	7.21	10.0	2	1.3	113.0	0.76	0.12	16.8	0.279	1.02	4.1
WMD- 03		10.2	143.0	0.006	0.68	5.74	14.9	2	3.9	150.0	0.52	0.43	8.4	0.350	0.90	3.1
WMD- 04		15.6	142.0	0.117	0.92	11.55	12.1	6	2.4	93.6	0.59	0.45	9.9	0.290	0.83	3.3
WMD- 05		59.3	165.0	0.186	1.60	3.92	13.0	7	3.5	141.0	0.58	0.88	10.4	0.330	0.88	4.1
WMD- 06		13.4	195.5	0.102	1.03	5.51	13.9	4	3.0	90.5	0.58	0.49	12.9	0.325	0.94	4.8
WMD- 07		5.5	134.0	0.004	0.06	4.13	9.5	2	1.2	218	0.82	<0.05	18.3	0.277	0.76	3.7
WMD- 08		6.2	117.5	0.002	0.92	2.10	14.0	3	3.7	288	0.56	0.17	11.5	0.383	0.67	2.6
WMD- 09		59.1	108.0	0.011	0.88	2.09	15.7	4	3.3	342	0.59	0.18	11.6	0.395	0.58	2.8
WMD- 10		78.9	101.0	0.018	1.05	1.64	14.9	3	3.1	282	0.55	0.34	9.9	0.413	0.67	2.6
WMD- 11		69.0	101.5	0.019	0.87	1.67	15.2	3	4.4	274	0.57	0.35	11.3	0.400	0.62	2.6
WMD- 12		81.9	117.5	0.020	1.11	1.46	15.3	5	4.2	266	0.58	0.28	11.7	0.389	0.73	2.8
WMD- 13		46.3	121.0	0.005	0.96	2.69	11.1	2	3.2	150.5	0.45	0.25	9.1	0.378	0.72	2.9
WMD- 14		84.7	107.5	0.004	1.29	1.57	13.0	3	4.0	279	0.54	0.37	10.6	0.388	0.64	2.8
WMD- 15																
WMD- 16		65.0	126.0	0.003	0.81	1.57	14.6	3	4.3	209	0.60	0.19	11.1	0.387	0.75	3.5
WMD- 17		103.5	51.8	0.006	0.32	3.08	3.0	2	1.3	32.6	0.26	0.18	5.5	0.130	0.42	2.1
WMD- 18		4.3	65.5	0.005	0.90	1.90	16.9	4	4.1	120.0	0.48	0.15	3.1	0.445	0.29	1.7
WMD- 19		4.4	38.7	0.004	0.14	2.62	10.4	2	2.3	115.0	0.42	<0.05	2.6	0.347	0.20	1.8
WMD- 20		7.7	69.6	0.010	1.01	1.88	9.0	2	1.4	136.5	0.37	0.07	2.7	0.195	0.63	1.3
WMD- 21		2.9	74.9	0.005	1.62	0.86	26.4	4	5.0	174.5	0.65	0.12	2.2	0.811	0.38	1.3
WMD- 22		4.5	116.0	0.002	0.01	0.76	9.8	2	1.6	355	0.73	<0.05	12.4	0.312	0.56	3.1
WMD- 23		6.2	59.2	<0.002	0.02	0.56	11.7	2	10.7	135.0	0.57	0.08	3.9	0.174	0.29	3.1
WMD- 24		3.3	52.9	0.003	0.94	1.18	35.5	5	23.3	219	0.83	0.10	1.6	1.180	0.48	2.1
WMD- 25		6.7	83.2	<0.002	0.01	0.39	8.0	1	8.4	106.5	0.62	<0.05	2.1	0.114	0.42	1.3
WMD- 26		5.8	112.5	<0.002	0.16	4.21	38.3	5	1.6	390	0.57	<0.05	3.3	1.630	0.66	1.0
WMD- 27		7.0	115.5	0.003	0.14	3.10	32.6	4	1.8	333	0.55	<0.05	6.2	1.425	0.67	2.4
WMD- 28		3.3	9.2	0.023	0.20	0.86	7.7	3	7.2	72.5	0.79	<0.05	46.2	0.342	0.04	5.0
WMD- 29		6.4	190.0	0.003	0.07	0.97	17.8	3	1.9	141.0	1.07	0.28	13.3	0.425	1.06	3.8
WMD- 30		3.2	151.5	0.002	0.02	0.12	15.9	2	7.9	256	1.00	<0.05	10.6	0.456	1.66	2.4
WMD- 31		6.6	177.0	0.005	0.44	1.08	14.0	3	3.8	366	0.66	0.33	12.3	0.411	1.04	4.5
WMD- 32		2.7	81.6	0.004	0.39	0.65	6.0	4	5.4	68.2	0.33	0.12	4.0	0.148	0.35	4.4
WMD- 33		104.0	61.4	0.037	0.18	0.85	3.5	2	4.0	39.0	0.26	0.13	2.9	0.105	0.33	6.9
WMD- 34		1.9	90.4	0.011	0.78	0.77	3.6	6	6.5	14.8	0.24	0.31	3.4	0.096	0.54	3.8
WMD- 35		241	49.1	0.014	2.08	1.83	3.2	13	3.8	66.6	0.23	0.38	2.1	0.091	0.77	2.7
WMD- 36		5.0	60.2	0.069	0.35	1.14	4.1	3	10.8	80.2	1.51	0.14	3.1	0.435	0.32	4.3
WMD- 37		2.8	109.0	0.015	0.36	1.20	6.0	3	14.4	64.3	1.15	0.11	3.4	0.509	0.44	5.2
WMD- 38		2.4	87.3	0.014	0.64	1.32	4.1	4	8.4	13.8	0.36	0.18	2.0	0.139	0.35	13.8
WMD- 39		2.8	77.0	0.010	0.47	1.78	7.6	5	26.9	63.2	0.52	0.22	4.2	0.246	0.29	3.7
WMD- 40		2.1	92.9	0.092	0.20	1.86	2.6	3	9.1	14.1	0.19	0.08	2.1	0.076	0.48	5.3

***** See Appendix Page for comments regarding this certificate *****

ALS Canada Ltd.
2103 Dollarton Hwy
North Vancouver BC V7H 0A7
Phone: 604 984 0221 Fax: 604 984 0218 www.alsglobal.com

ALS Minerals

To: WITCH S GLEN GOLD INC.
SUITE 820 - BEDFORD
BEDFORD NS B4A 1E6

Finalized Date: 20- OCT- 2010
Account: WITGOL

Project: WHYCOCOMAGH MOUNTAIN

CERTIFICATE OF ANALYSIS TM10138478

Sample Description	Method Analyte Units LOR	ME- MS61 V ppm 1	ME- MS61 W ppm 0.1	ME- MS61 Y ppm 0.1	ME- MS61 Zn ppm 2	ME- MS61 Zr ppm 0.5	Zn- OG62 Zn % 0.001
WMD- 01		98	15.9	15.7	46	108.0	
WMD- 02		74	10.8	10.1	23	55.0	
WMD- 03		97	9.4	16.9	29	110.5	
WMD- 04		81	15.6	13.9	30	86.3	
WMD- 05		97	23.8	18.0	41	120.0	
WMD- 06		96	22.9	18.8	29	113.5	
WMD- 07		72	4.1	12.9	19	56.6	
WMD- 08		93	3.9	20.1	77	123.0	
WMD- 09		89	4.6	21.6	292	124.0	
WMD- 10		94	5.6	20.4	148	131.5	
WMD- 11		93	5.4	20.7	705	129.0	
WMD- 12		90	4.2	21.0	552	130.0	
WMD- 13		88	6.5	15.6	135	99.2	
WMD- 14		94	5.6	18.8	165	113.5	
WMD- 15							
WMD- 16		96	6.7	21.5	75	125.0	
WMD- 17		30	2.7	17.9	282	66.4	
WMD- 18		116	37.5	18.5	94	63.2	
WMD- 19		74	7.7	14.2	65	45.2	
WMD- 20		61	2.3	14.2	27	54.4	
WMD- 21		211	1.2	28.0	41	57.6	
WMD- 22		78	5.1	19.6	50	89.8	
WMD- 23		34	9.1	23.7	24	26.3	
WMD- 24		261	10.1	79.9	98	30.3	
WMD- 25		15	2.0	8.0	12	11.2	
WMD- 26		371	4.7	48.3	217	187.5	
WMD- 27		325	4.0	43.3	212	224	
WMD- 28		123	43.3	55.4	83	43.0	
WMD- 29		131	20.6	27.2	45	153.0	
WMD- 30		98	1.9	32.3	82	78.1	
WMD- 31		120	267	21.8	44	139.0	
WMD- 32		47	157.5	13.6	45	59.9	
WMD- 33		31	218	7.7	124	40.7	
WMD- 34		57	430	13.7	47	35.2	
WMD- 35		23	93.6	6.2	440	32.9	
WMD- 36		52	810	20.7	80	87.4	
WMD- 37		49	85.8	15.5	50	96.0	
WMD- 38		30	198.5	9.3	35	53.5	
WMD- 39		44	39.8	18.4	78	122.5	
WMD- 40		71	426	9.8	41	29.5	

***** See Appendix Page for comments regarding this certificate *****

ALS Canada Ltd.
2103 Dollarton Hwy
North Vancouver BC V7H 0A7
Phone: 604 984 0221 Fax: 604 984 0218 www.alsglobal.com

ALS Minerals

To: WITCH S GLEN GOLD INC.
SUITE 820 - BEDFORD
BEDFORD NS B4A 1E6

Finalized Date: 20- OCT- 2010
Account: WITGOL

Project: WHYCOCOMAGH MOUNTAIN

CERTIFICATE OF ANALYSIS TM10138478

Sample Description	Method / Analyte / Units / LOR	WEI- 21 Recvd Wt. kg 0.02	Au- AA23 Au ppm 0.005	ME- MS61 Ag ppm 0.01	ME- MS61 Al % 0.01	ME- MS61 As ppm 0.2	ME- MS61 Ba ppm 10	ME- MS61 Be ppm 0.05	ME- MS61 Bi ppm 0.01	ME- MS61 Ca % 0.01	ME- MS61 Cd ppm 0.02	ME- MS61 Ce ppm 0.01	ME- MS61 Co ppm 0.1	ME- MS61 Cr ppm 1	ME- MS61 Cs ppm 0.05	ME- MS61 Cu ppm 0.2
WMD- 41		3.54		0.82	1.09	5.8	360	1.03	0.65	7.82	0.37	7.27	32.5	8	5.80	2700
WMD- 42		3.19		0.38	1.57	3.9	40	0.99	0.64	6.82	0.04	11.45	25.7	9	8.00	1410
WMD- 43		1.90	0.155	4.76	7.75	23.5	350	2.01	9.13	5.56	1.75	64.6	26.5	29	4.41	9020
WMD- 44		2.19	0.071	2.37	7.35	25.8	480	1.76	2.26	4.67	2.64	56.7	20.0	19	3.89	5400
WMD- 45		1.47		0.82	0.51	32	20	0.19	0.25	19.95	11.50	11.05	11.2	2	0.33	940
WMD- 46		1.96		0.50	1.55	42	30	0.48	0.09	17.15	5.05	10.65	8.4	10	2.73	157.0
WMD- 47		1.19	0.100	1.75	1.58	6.5	70	0.40	1.58	8.31	0.11	8.53	44.0	8	3.21	5950
WMD- 48		0.92		0.99	1.33	7.1	90	0.33	0.69	7.85	0.17	5.61	46.7	7	5.83	3580
WMD- 49		0.60		1.44	2.60	4.8	130	0.75	3.12	9.80	0.05	20.8	83.3	15	9.82	2900
WMD- 50		1.44		0.51	3.19	14.6	140	0.43	0.54	6.16	0.04	33.9	47.3	11	8.69	1445
WMD- 51		1.44		0.41	0.52	7.8	20	0.34	0.66	9.19	0.03	7.08	44.0	4	0.79	1880
WMD- 52		2.24	0.022	0.32	0.43	32	20	0.15	0.45	18.20	0.71	11.80	27.9	1	0.51	1205
WMD- 53		1.09		0.55	3.33	7.6	100	0.69	0.35	6.95	0.10	21.8	37.6	14	4.09	2290
WMD- 54		0.65		0.61	4.70	5	90	0.89	0.36	11.50	0.07	32.2	25.9	16	2.99	3320
WMD- 55		0.70	0.015	0.32	3.56	6.8	170	0.84	0.39	6.75	0.38	19.65	27.1	24	3.88	900
WMD- 56		0.56		0.16	8.30	1.5	340	2.53	0.23	6.60	0.28	67.6	29.0	312	5.81	189.5
WMD- 57		1.09	0.013	0.23	5.63	7.4	210	1.57	0.18	7.23	0.31	53.6	31.1	30	6.23	498
WMD- 58		0.99		0.02	1.20	7	70	1.03	0.04	15.25	0.04	16.30	11.8	6	4.08	11.9
WMD- 59		1.08		0.25	1.16	8	110	0.77	0.07	12.90	0.08	11.30	27.0	10	2.84	614
WMD- 60		<0.02		10.30	1.36	406	10	1.54	88.2	0.41	135.5	8.78	11.0	802	19.80	2890
WMD- 61		1.16		0.24	1.50	13	170	1.30	0.15	11.95	0.12	14.45	21.9	8	1.99	561
WMD- 62		1.15		0.39	2.18	15.7	220	0.48	0.36	5.88	<0.02	7.98	36.3	15	6.81	3310
WMD- 63		1.02		3.56	1.42	44.8	120	0.66	0.44	8.29	1.26	11.70	63.0	10	3.61	7470
WMD- 64		0.57		1.84	2.16	32.7	160	0.28	0.44	4.76	1.58	7.70	91.0	14	5.73	5240
WMD- 65		0.61	0.009	0.54	7.08	17.1	200	2.58	0.15	1.80	0.76	30.1	26.7	49	4.83	665
WMD- 66		0.79	0.012	0.26	7.52	14.6	220	1.99	0.26	6.16	1.82	67.9	39.8	43	6.63	1115
WMD- 67		0.55	0.015	0.18	7.43	12.3	360	2.26	0.21	7.56	0.42	102.5	31.8	39	7.13	1305
WMD- 68		0.76		0.13	7.33	7.4	270	2.63	0.23	7.91	0.24	82.6	24.0	38	5.45	1375
WMD- 69		0.78		0.85	8.04	4.8	330	3.86	0.52	4.60	0.06	90.1	21.2	45	22.8	443
WMD- 70		0.99		<0.01	9.61	12	310	2.52	0.08	10.90	<0.02	81.3	14.5	47	8.00	46.5
WMD- 71		0.76	0.154	0.67	2.33	11	60	1.10	0.72	12.25	0.40	30.1	131.5	15	4.60	7650
WMD- 72		0.90		0.57	4.22	8.5	130	1.25	0.64	8.71	0.03	30.2	34.9	23	9.26	1825
WMD- 73		0.76		0.81	4.37	8.4	150	1.43	0.61	9.07	0.06	33.5	26.3	17	9.11	2930
WMD- 74		0.82	0.022	0.55	2.79	17	60	0.84	0.44	11.60	0.07	32.3	19.7	16	6.12	1735
WMD- 75		0.70		0.03	8.52	2.6	790	2.71	0.44	0.74	0.04	74.8	20.7	72	18.20	61.4
WMD- 76		1.16		0.04	7.58	6.1	450	3.94	1.37	7.10	<0.02	164.5	20.0	46	18.90	428
WMD- 77		1.11		0.64	1.47	22.7	50	0.96	0.93	8.73	<0.02	11.75	121.0	11	3.84	6080
WMD- 78		1.81		0.48	1.96	6.2	150	0.47	0.41	9.37	2.19	13.90	24.6	14	10.20	1580
WMD- 79		2.30		0.30	3.79	5.0	220	1.06	0.45	8.52	0.14	32.8	38.5	27	7.90	2090
WMD- 80		1.83		0.45	1.41	9	50	0.62	0.62	11.90	0.11	13.85	32.0	7	5.71	1780

***** See Appendix Page for comments regarding this certificate *****

ALS Canada Ltd.
2103 Dollarton Hwy
North Vancouver BC V7H 0A7
Phone: 604 984 0221 Fax: 604 984 0218 www.alsglobal.com

To: WITCH S GLEN GOLD INC.
SUITE 820 - BEDFORD
BEDFORD NS B4A 1E6

Finalized Date: 20- OCT- 2010
Account: WITGOL

Project: WHYCOCOMAGH MOUNTAIN

CERTIFICATE OF ANALYSIS TM10138478

Sample Description	Method	ME- MS61	ME- MS61	ME- MS61	ME- MS61	ME- MS61	ME- MS61	ME- MS61	ME- MS61	ME- MS61	ME- MS61	ME- MS61	ME- MS61	ME- MS61	ME- MS61	ME- MS61
	Analyte	Fe	Ga	Ge	Hf	In	K	La	Li	Mg	Mn	Mo	Na	Nb	Ni	P
	Units	%	ppm	ppm	ppm	ppm	%	ppm	ppm	%	ppm	ppm	%	ppm	ppm	ppm
	LOR	0.01	0.05	0.05	0.1	0.005	0.01	0.5	0.2	0.01	5	0.05	0.01	0.1	0.2	10
WMD- 41		17.30	10.70	0.15	0.4	0.147	0.49	2.3	16.7	11.00	898	75.7	0.04	1.6	7.4	290
WMD- 42		14.00	12.45	0.31	0.8	0.083	0.72	4.6	15.3	11.05	926	72.7	0.06	2.3	15.3	290
WMD- 43		4.24	18.50	0.23	3.5	0.249	3.09	28.3	29.3	1.88	490	74.6	1.90	6.6	38.2	830
WMD- 44		3.39	14.90	0.18	3.3	0.159	3.16	26.3	32.2	2.28	509	27.9	1.88	6.8	27.9	870
WMD- 45		4.01	3.29	0.12	0.2	0.050	0.01	5.7	19.4	8.46	887	11.50	0.03	0.8	5.3	260
WMD- 46		3.13	4.39	0.09	0.7	0.026	0.33	5.1	17.2	12.05	678	9.25	0.06	2.3	9.0	470
WMD- 47		14.35	10.20	0.26	0.7	0.274	0.63	3.4	14.9	11.20	1060	118.0	0.07	1.8	9.7	290
WMD- 48		18.05	10.30	0.36	0.6	0.238	0.65	2.1	13.0	10.80	1120	190.0	0.03	2.1	8.9	440
WMD- 49		12.75	11.75	0.29	1.3	0.158	1.26	10.8	16.8	10.55	1040	134.0	0.10	6.4	15.1	600
WMD- 50		15.55	14.30	0.40	1.6	0.074	1.48	15.5	26.0	10.55	1060	4.28	0.24	13.1	17.7	1410
WMD- 51		14.20	8.11	0.27	0.3	0.174	0.04	3.6	20.6	10.55	880	32.6	0.04	1.3	21.4	100
WMD- 52		4.66	3.63	0.13	0.3	0.157	0.01	6.7	30.6	10.50	917	8.41	0.02	0.9	13.1	50
WMD- 53		14.90	14.10	0.32	1.0	0.240	0.96	9.3	18.6	11.45	1180	6.27	0.33	8.7	15.8	540
WMD- 54		6.58	10.80	0.17	1.2	0.384	0.86	12.4	26.1	10.60	831	2.12	0.35	13.1	10.8	440
WMD- 55		11.10	11.55	0.20	1.3	0.070	1.59	9.1	24.4	9.77	910	3.57	0.68	4.2	13.2	470
WMD- 56		5.08	18.85	0.20	5.4	0.060	1.76	31.4	42.1	5.29	1140	3.34	2.01	10.6	203	900
WMD- 57		12.85	17.90	0.29	2.2	0.054	1.82	23.2	23.5	8.50	959	7.15	0.65	7.8	21.6	740
WMD- 58		2.18	5.54	0.09	0.6	0.096	0.76	7.6	14.9	11.70	1040	9.64	0.07	1.3	10.8	310
WMD- 59		5.45	8.48	0.15	0.6	0.272	0.60	4.8	26.3	11.80	1080	3.14	0.07	1.7	11.3	290
WMD- 60		4.44	23.1	<0.05	1.4	62.9	0.66	3.3	311	0.05	491	22.6	0.02	23.1	436	700
WMD- 61		5.46	8.33	<0.05	0.7	0.370	0.51	6.3	16.1	10.90	1040	54.5	0.06	2.7	8.9	300
WMD- 62		13.25	12.45	0.09	1.2	0.226	1.18	3.5	28.8	12.90	1430	81.8	0.04	2.5	8.9	350
WMD- 63		12.05	7.21	0.08	0.7	0.192	0.73	5.2	23.3	10.80	903	10.80	0.06	1.8	23.4	310
WMD- 64		18.85	13.55	0.17	1.1	0.189	1.16	3.6	21.6	10.80	1340	3.59	0.08	2.8	26.2	430
WMD- 65		6.57	24.9	0.10	2.6	0.029	1.78	13.3	59.1	5.75	755	48.8	3.18	13.1	34.6	710
WMD- 66		6.82	20.3	0.15	2.9	0.107	1.80	32.7	110.5	7.42	1350	24.5	1.31	12.3	47.2	580
WMD- 67		5.40	20.2	0.16	2.9	0.105	1.84	45.4	90.5	7.03	1130	4.76	1.35	12.3	35.3	740
WMD- 68		6.17	18.60	0.12	2.8	0.101	1.64	40.8	74.5	6.51	1180	16.50	1.24	11.7	38.6	730
WMD- 69		4.90	22.3	0.21	3.3	0.059	3.48	39.3	72.9	4.22	1060	23.9	1.67	15.1	31.9	510
WMD- 70		2.72	20.9	0.16	4.0	0.078	2.17	32.7	61.8	3.91	1380	433	0.47	17.8	23.0	1180
WMD- 71		7.07	10.00	<0.05	1.3	0.247	0.71	16.2	21.1	9.75	1140	46.7	0.13	3.2	45.9	460
WMD- 72		7.17	12.85	0.05	1.6	0.165	1.02	13.5	33.8	10.40	926	12.85	0.88	5.4	21.1	710
WMD- 73		8.60	13.75	0.06	1.3	0.215	1.15	17.9	22.0	9.56	1020	1.12	0.92	4.2	17.9	650
WMD- 74		5.03	7.57	<0.05	1.3	0.100	0.75	19.3	60.6	12.90	660	7.09	0.24	3.8	10.5	390
WMD- 75		4.80	24.9	0.31	2.2	0.103	3.21	33.2	78.6	1.42	801	0.17	1.59	14.3	45.4	790
WMD- 76		4.96	21.3	0.31	5.1	0.069	3.73	75.4	98.9	7.30	1190	51.6	0.38	15.1	48.0	1220
WMD- 77		12.50	10.00	0.09	1.0	0.132	0.47	4.3	20.3	11.55	865	82.7	0.06	2.6	33.4	290
WMD- 78		7.34	12.20	0.15	0.9	0.081	1.30	6.9	10.4	12.05	841	89.2	0.05	2.6	13.5	310
WMD- 79		7.19	13.05	0.17	1.5	0.100	1.60	18.5	26.3	10.20	956	116.5	0.27	7.9	35.0	470
WMD- 80		5.41	6.97	0.13	0.7	0.090	0.82	6.6	12.5	11.80	813	48.3	0.07	2.2	11.1	320

***** See Appendix Page for comments regarding this certificate *****

ALS Canada Ltd.
2103 Dollarton Hwy
North Vancouver BC V7H 0A7
Phone: 604 984 0221 Fax: 604 984 0218 www.alsglobal.com

ALS Minerals

To: WITCH S GLEN GOLD INC.
SUITE 820 - BEDFORD
BEDFORD NS B4A 1E6

Finalized Date: 20- OCT- 2010
Account: WITGOL

Project: WHYCOCOMAGH MOUNTAIN

CERTIFICATE OF ANALYSIS TM10138478

Sample Description	Method	ME- MS61	ME- MS61	ME- MS61	ME- MS61	ME- MS61	ME- MS61	ME- MS61	ME- MS61	ME- MS61	ME- MS61	ME- MS61	ME- MS61	ME- MS61	ME- MS61	ME- MS61
	Analyte	Pb	Rb	Re	S	Sb	Sc	Se	Sn	Sr	Ta	Te	Th	Tl	Tl	U
	Units	ppm	ppm	ppm	%	ppm	ppm	ppm	ppm	ppm	ppm	ppm	ppm	%	ppm	ppm
	LOR	0.5	0.1	0.002	0.01	0.05	0.1	1	0.2	0.2	0.05	0.05	0.2	0.005	0.02	0.1
WMD- 41		3.7	58.8	0.010	0.38	1.75	1.3	4	5.0	13.3	0.11	0.15	1.2	0.042	0.30	7.2
WMD- 42		2.3	68.7	0.029	0.32	1.47	2.6	2	3.8	9.9	0.16	0.13	2.2	0.074	0.30	3.6
WMD- 43		74.0	217	0.165	2.83	14.45	13.2	5	5.4	259	0.51	2.57	12.2	0.372	1.51	6.6
WMD- 44		422	146.5	0.118	1.25	6.39	13.2	3	6.4	264	0.49	0.70	9.3	0.408	1.01	6.9
WMD- 45		101.0	1.6	0.006	0.66	6.08	1.1	2	0.7	87.6	<0.05	0.06	0.5	0.023	0.09	1.6
WMD- 46		76.9	24.5	<0.002	0.46	6.51	2.4	1	0.9	67.7	0.16	<0.05	2.0	0.073	0.19	2.7
WMD- 47		3.3	42.6	0.014	0.94	2.00	2.1	5	4.1	24.9	0.12	0.63	2.5	0.071	0.28	7.6
WMD- 48		3.6	58.2	0.035	0.61	1.53	1.9	4	3.6	20.7	0.16	0.16	1.4	0.073	0.33	7.6
WMD- 49		3.5	114.0	0.053	1.01	1.11	3.5	7	4.8	22.1	0.42	1.49	3.4	0.168	0.61	5.2
WMD- 50		2.4	107.5	0.005	1.87	2.41	3.3	3	3.1	61.1	0.92	0.17	3.0	0.355	0.51	4.5
WMD- 51		2.8	5.0	0.007	1.80	1.48	0.9	2	3.4	22.0	0.07	0.16	0.8	0.029	0.10	4.7
WMD- 52		18.8	1.6	0.005	2.03	1.74	0.8	3	3.3	77.0	0.05	0.14	0.6	0.020	0.09	1.2
WMD- 53		2.5	54.0	0.003	0.33	1.33	3.5	2	6.0	51.6	0.46	0.10	2.0	0.138	0.19	1.0
WMD- 54		2.9	48.7	0.002	0.44	0.90	4.3	3	9.2	57.3	0.65	0.14	2.4	0.168	0.16	1.3
WMD- 55		2.7	81.8	<0.002	0.12	1.05	4.8	1	3.0	43.2	0.36	0.15	6.4	0.146	0.31	2.8
WMD- 56		22.0	88.6	0.002	0.16	1.21	23.5	1	3.5	238	0.63	0.06	9.7	0.474	0.52	3.2
WMD- 57		3.9	106.5	0.004	0.11	0.96	9.7	1	2.7	125.5	0.67	0.06	9.4	0.268	0.43	3.7
WMD- 58		1.0	60.9	0.002	0.01	0.97	2.1	1	2.4	13.7	0.14	<0.05	1.8	0.055	0.21	0.5
WMD- 59		13.5	44.0	0.005	0.58	1.18	2.1	2	3.6	14.5	0.13	<0.05	1.4	0.061	0.17	0.6
WMD- 60		260	358	<0.002	2.93	1.60	2.0	4	82.2	20.9	11.55	0.10	11.6	0.010	1.75	18.0
WMD- 61		7.1	48.8	0.044	0.72	1.32	2.1	2	5.2	15.9	0.16	0.05	1.6	0.057	0.15	0.5
WMD- 62		7.8	103.0	0.027	1.19	0.98	4.1	4	5.5	14.1	0.23	0.17	2.3	0.117	0.42	1.2
WMD- 63		322	58.2	0.017	6.29	7.68	2.6	6	3.1	15.8	0.16	0.48	1.5	0.066	0.92	1.2
WMD- 64		121.0	98.4	0.024	6.93	5.02	3.9	7	4.3	13.3	0.24	0.69	2.7	0.119	0.86	1.5
WMD- 65		131.0	40.6	0.030	1.58	1.22	12.4	2	2.1	81.4	1.06	0.11	4.5	0.368	0.94	2.0
WMD- 66		148.5	108.0	0.011	1.77	0.95	12.6	2	3.7	129.0	1.00	0.15	13.5	0.348	0.55	3.5
WMD- 67		80.2	124.0	0.004	1.09	1.01	15.8	3	2.9	189.0	1.01	0.11	15.5	0.353	0.47	4.0
WMD- 68		49.0	96.6	0.018	0.87	0.68	14.7	2	4.3	189.0	1.01	0.10	14.0	0.336	0.35	3.8
WMD- 69		6.4	115.0	0.015	0.42	1.16	13.0	2	4.4	286	1.20	0.53	12.2	0.377	0.63	5.1
WMD- 70		9.5	152.5	0.730	0.04	0.75	17.5	2	4.5	205	1.31	<0.05	14.5	0.485	0.56	5.3
WMD- 71		38.6	55.2	0.018	2.08	1.24	4.1	7	4.4	32.1	0.28	0.24	3.5	0.120	0.22	1.6
WMD- 72		2.7	86.8	0.003	1.05	0.71	11.7	3	3.1	136.5	0.37	0.11	3.3	0.328	0.36	4.2
WMD- 73		3.0	92.6	<0.002	0.90	0.91	10.5	3	3.8	154.0	0.29	0.16	3.3	0.273	0.40	3.8
WMD- 74		3.1	63.2	<0.002	1.28	0.78	4.3	3	1.9	72.4	0.36	0.12	6.7	0.106	0.39	3.2
WMD- 75		3.9	166.0	<0.002	0.07	0.11	15.3	2	8.1	239	1.01	<0.05	10.3	0.461	1.77	2.2
WMD- 76		3.6	305	0.012	0.63	4.90	19.6	3	8.9	177.0	1.29	0.47	19.6	0.521	1.44	11.4
WMD- 77		8.4	54.5	0.050	2.78	1.21	2.9	10	4.6	7.4	0.20	0.24	2.0	0.072	0.26	12.6
WMD- 78		48.2	123.5	0.035	1.67	1.40	3.1	3	2.6	9.9	0.22	0.14	1.2	0.091	0.90	1.8
WMD- 79		5.3	127.0	0.047	2.30	1.10	7.9	4	5.1	70.3	0.51	0.13	2.1	0.269	0.55	2.6
WMD- 80		15.1	62.5	0.020	2.48	2.64	2.4	4	2.0	13.3	0.17	0.24	1.2	0.076	0.66	0.6

***** See Appendix Page for comments regarding this certificate *****

ALS Canada Ltd.
2103 Dollarton Hwy
North Vancouver BC V7H 0A7
Phone: 604 984 0221 Fax: 604 984 0218 www.alsglobal.com

ALS Minerals

To: WITCH S GLEN GOLD INC.
SUITE 820 - BEDFORD
BEDFORD NS B4A 1E6

Finalized Date: 20- OCT- 2010
Account: WITGOL

Project: WHYCOCOMAGH MOUNTAIN

CERTIFICATE OF ANALYSIS TM10138478

Sample Description	Method / Analyte / Units / LOR	ME- MS61 V ppm 1	ME- MS61 W ppm 0.1	ME- MS61 Y ppm 0.1	ME- MS61 Zn ppm 2	ME- MS61 Zr ppm 0.5	Zn- OG62 Zn % 0.001
WMD- 41		24	340	6.0	48	14.4	
WMD- 42		42	83.2	9.2	39	26.2	
WMD- 43		127	245	19.8	89	123.0	
WMD- 44		117	65.1	19.2	95	123.5	
WMD- 45		13	34.9	4.8	353	8.2	
WMD- 46		22	23.1	5.1	164	25.2	
WMD- 47		30	357	4.9	35	23.2	
WMD- 48		28	282	4.2	48	17.8	
WMD- 49		54	390	7.0	47	45.9	
WMD- 50		41	6.9	11.0	42	57.9	
WMD- 51		25	233	2.9	33	10.8	
WMD- 52		17	18.4	2.8	54	9.4	
WMD- 53		58	21.4	8.6	74	28.8	
WMD- 54		45	5.4	12.1	63	42.7	
WMD- 55		43	42.1	8.8	76	38.3	
WMD- 56		158	9.7	26.2	81	190.0	
WMD- 57		79	15.0	22.6	80	70.3	
WMD- 58		39	105.0	6.6	43	15.6	
WMD- 59		40	16.3	6.7	63	18.3	
WMD- 60		4	196.5	7.4	>10000	18.5	1.380
WMD- 61		42	32.2	7.0	63	26.6	
WMD- 62		47	45.6	4.6	72	40.1	
WMD- 63		35	6.9	4.6	116	24.5	
WMD- 64		53	11.1	4.7	190	34.5	
WMD- 65		106	1.7	15.3	180	81.3	
WMD- 66		113	29.5	28.9	505	83.6	
WMD- 67		101	1.4	33.0	171	82.6	
WMD- 68		103	52.5	32.2	154	80.1	
WMD- 69		110	159.0	30.3	124	96.2	
WMD- 70		90	13.2	36.6	101	118.5	
WMD- 71		63	460	9.9	131	41.9	
WMD- 72		96	127.0	15.7	45	56.3	
WMD- 73		106	4.7	15.4	46	45.3	
WMD- 74		37	64.8	8.8	23	44.6	
WMD- 75		106	2.4	25.9	76	68.2	
WMD- 76		185	550	47.6	75	162.0	
WMD- 77		41	257	9.0	38	33.9	
WMD- 78		48	231	7.0	223	31.0	
WMD- 79		75	187.5	14.8	42	45.7	
WMD- 80		39	115.0	7.3	28	21.3	

***** See Appendix Page for comments regarding this certificate *****

ALS Canada Ltd.
2103 Dollarton Hwy
North Vancouver BC V7H 0A7
Phone: 604 984 0221 Fax: 604 984 0218 www.alsglobal.com

To: WITCH S GLEN GOLD INC.
SUITE 820 - BEDFORD
BEDFORD NS B4A 1E6

Finalized Date: 20- OCT- 2010
Account: WITGOL

Project: WHYCOCOMAGH MOUNTAIN

CERTIFICATE OF ANALYSIS TM10138478

Sample Description	Method Analyte Units LOR	WEI- 21 Recvd Wt. kg 0.02	Au- AA23 Au ppm 0.005	ME- MS61 Ag ppm 0.01	ME- MS61 Al % 0.01	ME- MS61 As ppm 0.2	ME- MS61 Ba ppm 10	ME- MS61 Be ppm 0.05	ME- MS61 Bi ppm 0.01	ME- MS61 Ca % 0.01	ME- MS61 Cd ppm 0.02	ME- MS61 Ce ppm 0.01	ME- MS61 Co ppm 0.1	ME- MS61 Cr ppm 1	ME- MS61 Cs ppm 0.05	ME- MS61 Cu ppm 0.2
WMD- 81		0.43		1.77	0.90	11.0	30	0.38	0.62	9.60	0.12	11.00	36.6	5	5.53	2650
WMD- 82		0.77		0.26	1.91	6.8	100	0.38	0.20	6.87	0.08	5.85	18.2	14	9.03	1160
WMD- 83		1.11		0.91	1.49	13	80	0.74	2.18	10.75	0.20	10.10	20.3	10	7.27	3270
WMD- 84		1.00	0.037	0.87	7.58	5.4	530	2.53	16.30	2.60	0.06	57.4	11.9	36	4.44	3030
WMD- 85		0.98	0.037	0.85	0.96	6.2	40	0.60	1.51	9.64	0.45	9.82	43.6	6	4.41	3380
WMD- 86		0.95		0.12	1.42	3.7	70	0.78	0.17	8.74	0.15	9.45	28.6	7	7.15	330
WMD- 87		0.59	0.084	1.23	3.29	2.3	30	0.81	0.86	6.45	0.46	12.25	34.5	14	6.79	5150
WMD- 88		0.49		0.80	3.71	6.5	70	0.91	1.92	9.49	0.26	24.8	36.8	13	2.96	3260
WMD- 89		1.14		0.97	1.47	8.6	90	0.66	1.04	9.61	0.14	17.20	60.1	9	7.49	4200
WMD- 90		0.37		0.26	0.43	7.3	10	0.26	0.29	8.96	0.13	3.86	33.1	2	0.59	1205
WMD- 91		0.71	0.176	2.22	0.49	12.0	10	0.15	2.11	5.29	0.53	1.39	65.2	1	1.17	7830
WMD- 92		2.08		0.51	1.89	10	50	0.70	0.34	10.90	0.07	7.11	16.2	11	7.44	1465
WMD- 93		0.02		10.80	1.41	420	20	1.75	90.3	0.47	139.0	8.80	12.0	777	19.80	2870

***** See Appendix Page for comments regarding this certificate *****

ALS Canada Ltd.
2103 Dollarton Hwy
North Vancouver BC V7H 0A7
Phone: 604 984 0221 Fax: 604 984 0218 www.alsglobal.com

To: WITCH S GLEN GOLD INC.
SUITE 820 - BEDFORD
BEDFORD NS B4A 1E6

Finalized Date: 20- OCT- 2010
Account: WITGOL

Project: WHYCOCOMAGH MOUNTAIN

CERTIFICATE OF ANALYSIS TM10138478

Sample Description	Method	ME- MS61	ME- MS61	ME- MS61	ME- MS61	ME- MS61	ME- MS61	ME- MS61	ME- MS61	ME- MS61	ME- MS61	ME- MS61	ME- MS61	ME- MS61	ME- MS61	ME- MS61
	Analyte	Fe	Ga	Ge	Hf	In	K	La	Li	Mg	Mn	Mo	Na	Nb	Ni	P
	Units	%	ppm	ppm	ppm	ppm	%	ppm	ppm	%	ppm	ppm	%	ppm	ppm	ppm
	LOR	0.01	0.05	0.05	0.1	0.005	0.01	0.5	0.2	0.01	5	0.05	0.01	0.1	0.2	10
WMD- 81		12.75	13.15	0.22	0.5	0.106	0.54	4.5	9.5	10.20	1070	19.10	0.04	1.4	11.0	300
WMD- 82		11.45	12.60	0.20	0.9	0.127	1.13	2.0	19.3	12.25	1100	25.2	0.03	2.0	5.3	540
WMD- 83		4.23	7.31	0.11	0.6	0.159	1.23	4.6	16.2	12.05	827	43.0	0.05	1.4	12.5	210
WMD- 84		2.60	16.10	0.12	4.1	0.095	2.60	25.8	29.9	1.68	367	22.5	2.35	7.3	22.7	720
WMD- 85		16.40	11.00	0.26	0.4	0.201	0.46	4.0	13.6	10.25	1060	153.0	0.07	1.6	8.6	400
WMD- 86		14.00	10.90	0.24	0.7	0.114	0.85	3.8	14.6	10.95	1010	170.0	0.03	2.0	15.6	360
WMD- 87		16.60	17.20	0.45	1.4	0.130	0.65	4.5	18.0	9.81	1040	721	0.44	5.8	43.4	80
WMD- 88		9.54	15.90	0.23	1.3	0.197	0.76	10.0	17.9	9.05	1240	389	0.58	6.1	42.9	70
WMD- 89		10.20	10.55	0.20	0.7	0.116	0.92	9.9	12.5	10.85	1000	80.8	0.05	1.9	17.9	360
WMD- 90		14.85	12.05	0.24	0.1	0.120	0.04	1.4	11.9	10.95	817	94.8	0.03	0.6	9.4	200
WMD- 91		21.5	10.90	0.36	0.2	0.302	0.06	<0.5	13.1	10.20	823	18.50	0.02	0.8	17.5	240
WMD- 92		4.79	9.16	0.12	0.9	0.162	0.91	2.4	25.8	11.85	976	11.15	0.10	2.3	12.7	430
WMD- 93		4.90	23.5	0.13	1.4	66.8	0.68	3.2	345	0.08	519	21.6	0.02	21.4	448	710

***** See Appendix Page for comments regarding this certificate *****

ALS Canada Ltd.
2103 Dollarton Hwy
North Vancouver BC V7H 0A7
Phone: 604 984 0221 Fax: 604 984 0218 www.alsglobal.com

To: WITCH S GLEN GOLD INC.
SUITE 820 - BEDFORD
BEDFORD NS B4A 1E6

Finalized Date: 20- OCT- 2010
Account: WITGOL

Project: WHYCOCOMAGH MOUNTAIN

CERTIFICATE OF ANALYSIS TM10138478

Sample Description	Method	ME- MS61	ME- MS61	ME- MS61	ME- MS61	ME- MS61	ME- MS61	ME- MS61	ME- MS61	ME- MS61	ME- MS61	ME- MS61	ME- MS61	ME- MS61	ME- MS61	ME- MS61
	Analyte	Pb	Rb	Re	S	Sb	Sc	Se	Sn	Sr	Ta	Te	Th	Tl	Tl	U
	Units	ppm	ppm	ppm	%	ppm	ppm	ppm	ppm	ppm	ppm	ppm	ppm	%	ppm	ppm
	LOR	0.5	0.1	0.002	0.01	0.05	0.1	1	0.2	0.2	0.05	0.05	0.2	0.005	0.02	0.1
WMD- 81		38.1	57.6	0.006	2.19	3.84	1.3	4	3.0	10.8	0.12	0.16	1.8	0.047	0.51	10.2
WMD- 82		6.0	104.5	0.009	1.07	1.76	3.0	3	3.6	10.5	0.21	0.08	2.8	0.092	0.47	7.6
WMD- 83		5.0	111.5	0.009	0.70	1.87	2.2	3	1.9	13.6	0.15	0.57	1.6	0.062	0.56	2.3
WMD- 84		10.2	149.5	0.008	0.91	1.46	9.4	3	4.1	327	0.73	3.00	14.5	0.273	0.71	5.6
WMD- 85		3.5	46.0	0.030	1.43	1.01	1.3	4	5.4	16.3	0.11	0.20	1.6	0.043	0.36	8.9
WMD- 86		1.4	77.8	0.035	0.13	0.79	1.8	2	5.3	17.6	0.15	<0.05	1.9	0.064	0.37	8.5
WMD- 87		3.9	65.9	0.293	1.38	1.06	19.9	5	3.7	27.1	0.34	0.17	2.6	0.220	0.32	3.4
WMD- 88		2.9	47.6	0.166	3.71	2.24	22.3	5	4.1	39.0	0.37	0.48	3.8	0.234	0.26	2.3
WMD- 89		23.4	94.3	0.039	4.21	2.68	2.3	7	3.3	9.9	0.17	0.40	2.3	0.072	1.70	3.1
WMD- 90		3.4	3.4	0.008	0.19	3.96	0.7	2	2.1	26.1	<0.05	0.05	0.4	0.019	0.10	3.0
WMD- 91		7.4	7.5	0.002	1.28	2.95	0.6	8	1.8	36.7	<0.05	0.54	1.0	0.020	0.06	2.3
WMD- 92		0.9	70.9	0.005	0.21	3.06	4.4	2	3.3	16.0	0.20	0.11	2.1	0.102	0.29	3.7
WMD- 93		262	353	0.003	3.20	1.70	2.0	5	83.2	19.7	11.80	0.11	10.6	0.010	1.85	19.9

***** See Appendix Page for comments regarding this certificate *****

ALS Canada Ltd.
2103 Dollarton Hwy
North Vancouver BC V7H 0A7
Phone: 604 984 0221 Fax: 604 984 0218 www.alsglobal.com

To: WITCH S GLEN GOLD INC.
SUITE 820 - BEDFORD
BEDFORD NS B4A 1E6

Finalized Date: 20- OCT- 2010
Account: WITGOL

Project: WHYCOCOMAGH MOUNTAIN

CERTIFICATE OF ANALYSIS TM10138478

Sample Description	Method Analyte Units LOR	ME- MS61 V ppm 1	ME- MS61 W ppm 0.1	ME- MS61 Y ppm 0.1	ME- MS61 Zn ppm 2	ME- MS61 Zr ppm 0.5	Zn- OG62 Zn % 0.001
WMD- 81		71	24.2	6.0	27	16.6	
WMD- 82		32	9.9	5.0	35	28.1	
WMD- 83		43	129.5	4.6	39	26.4	
WMD- 84		71	60.0	14.7	23	122.5	
WMD- 85		30	365	6.0	51	13.2	
WMD- 86		25	377	6.3	36	22.4	
WMD- 87		61	358	21.5	54	46.9	
WMD- 88		120	81.4	22.1	46	44.8	
WMD- 89		54	87.0	6.5	30	24.7	
WMD- 90		38	403	3.0	30	4.3	
WMD- 91		35	205	2.0	58	7.2	
WMD- 92		46	25.9	6.4	39	30.5	
WMD- 93		4	208	7.7	>10000	17.1	1.480

***** See Appendix Page for comments regarding this certificate *****

ALS Canada Ltd.
2103 Dollarton Hwy
North Vancouver BC V7H 0A7
Phone: 604 984 0221 Fax: 604 984 0218 www.alsglobal.com

To: WITCH S GLEN GOLD INC.
SUITE 820 - BEDFORD
BEDFORD NS B4A 1E6

Page: Appendix 1
Total # Appendix Pages: 1
Finalized Date: 20- OCT- 2010
Account: WITGOL

Project: WHYCOCOMAGH MOUNTAIN

CERTIFICATE OF ANALYSIS TM10138478

Method	CERTIFICATE COMMENTS
ME- MS61	Interference: Ca> 10% on ICP- MS As,ICP- AES results shown.
ME- MS61	Interference: Mo> 400ppm on ICP- MS Cd,ICP- AES results shown.
ME- MS61	REE's may not be totally soluble in this method.

Appendix C

2010 Rock Sample Descriptions and Analytical Certificates

Samp_id	Type	General location	Description	ppm Au	UTM NAD83 Easting	UTM NAD83 Northing
WM-R-001	grab	Adjacent MTT Building, Whycocomagh	Quartzite-Sheeted Quartz veins?	0.01	643873	5094125
WM-R-002	grab	Spill pile adjacent old copper shaft	Skarn, magnetite rich,minor cpy and Bornite	0.22	646619	5094647
WM-R-003	grab	Spill pile adjacent old copper shaft	Skarn, magnetite rich,minor cpy and Bornite	0.26	646619	5094648

ALS Canada Ltd.
2103 Dollarton Hwy
North Vancouver BC V7H 0A7
Phone: 604 984 0221 Fax: 604 984 0218 www.alsglobal.com

ALS Minerals

To: WITCH S GLEN GOLD INC.
SUITE 820 - BEDFORD
BEDFORD NS B4A 1E6

Finalized Date: 20- SEP- 2010
Account: WITGOL

CERTIFICATE VO10127737

Project: WIDOW POINT

P.O. No.:

This report is for 50 Drill Core samples submitted to our lab in Val d'Or, QC, Canada on 8- SEP- 2010.

The following have access to data associated with this certificate:

BRUCE HODGINS	DEREK THOMAS	

SAMPLE PREPARATION

ALS CODE	DESCRIPTION
WEI- 21	Received Sample Weight
CRU- QC	Crushing QC Test
PUL- QC	Pulverizing QC Test
LOG- 22	Sample login - Rcd w/o BarCode
CRU- 31	Fine crushing - 70% <2mm
SPL- 21	Split sample - riffle splitter
PUL- 31	Pulverize split to 85% <75 um
LOG- 24	Pulp Login - Rcd w/o Barcode

ANALYTICAL PROCEDURES

ALS CODE	DESCRIPTION	INSTRUMENT
Au- AA25	Ore Grade Au 30g FA AA finish	AAS

To: WITCH S GLEN GOLD INC.
ATTN: DEREK THOMAS
BOX6, SITE 2, RR1
YARMOUTH NS B5A 4A5

This is the Final Report and supersedes any preliminary report with this certificate number. Results apply to samples as submitted. All pages of this report have been checked and approved for release.

Signature:
Colin Ramshaw, Vancouver Laboratory Manager

ALS Canada Ltd.
2103 Dollarton Hwy
North Vancouver BC V7H 0A7
Phone: 604 984 0221 Fax: 604 984 0218 www.alsglobal.com

To: WITCH S GLEN GOLD INC.
SUITE 820 - BEDFORD
BEDFORD NS B4A 1E6

Finalized Date: 20- SEP- 2010
Account: WITGOL

Project: WIDOW POINT

CERTIFICATE OF ANALYSIS VO10127737

Sample Description	Method Analyte Units LOR	WEI- 21 Recvd Wt. kg 0.02	Au- AA25 Au ppm 0.01
WP- D- 226		0.65	0.95
WP- D- 227		0.51	0.10
WP- D- 228		2.57	0.01
WP- D- 229		2.60	0.06
WP- D- 230		0.48	0.01
WP- D- 231		1.42	0.68
WP- D- 232		2.15	0.24
WP- D- 233		2.13	0.02
WP- D- 234		1.86	0.01
WP- D- 235		1.74	0.01
WP- D- 236		0.62	0.02
WP- D- 237		1.16	0.06
WP- D- 238		0.67	0.09
WP- D- 239		2.35	0.01
WP- D- 240		0.02	1.48
WP- D- 241		2.10	0.01
WP- D- 242		1.75	<0.01
WP- D- 243		2.14	0.19
WP- D- 244		2.06	0.01
WP- D- 245		1.88	<0.01
WP- D- 246		1.73	0.07
WP- D- 247		2.62	0.03
WP- D- 248		1.79	0.01
WP- D- 249		1.60	0.04
WP- D- 250		2.33	0.05
WP- D- 251		1.24	0.02
WP- D- 252		1.16	0.04
WP- D- 253		0.52	0.98
WP- D- 254		0.53	0.02
WP- D- 255		0.72	0.02
WP- D- 256		0.61	0.01
WP- D- 257		2.14	0.03
WP- D- 258		1.26	0.01
WP- D- 259		2.39	0.08
WP- D- 260		1.87	0.07
WP- D- 261		1.55	0.02
WP- D- 262		1.50	0.40
WP- D- 263		0.89	0.02
WP- D- 264		1.44	0.01
WP- D- 265		2.25	0.02

ALS Canada Ltd.
2103 Dollarton Hwy
North Vancouver BC V7H 0A7
Phone: 604 984 0221 Fax: 604 984 0218 www.alsglobal.com

To: WITCH S GLEN GOLD INC.
SUITE 820 - BEDFORD
BEDFORD NS B4A 1E6

Finalized Date: 20- SEP- 2010
Account: WITGOL

Project: WIDOW POINT

CERTIFICATE OF ANALYSIS VO10127737

Sample Description	Method Analyte Units LOR	WEI- 21 Recvd Wt. kg 0.02	Au- AA25 Au ppm 0.01
WP- D- 266		0.87	0.08
WP- D- 267		0.90	0.03
WP- D- 268		0.76	0.01
WP- D- 269		0.48	0.08
WP- D- 270		0.02	2.81
WP- R- 01		2.71	0.01
WP- R- 02		1.73	0.01
WM- R- 001		1.30	0.01
WM- R- 002		1.96	0.22
WM- R- 003		1.75	0.26

Appendix D

2007 Grant Soil Sample Locations, Metadata and 2010 Analyses

2010 Grant Soil Analytical Certificates

Soil Geochem Compilation Table

Line	Stn	E_NAD83	N_NAD83	Samp_id	Horizon	Colour	Comments	Au_ppm	Ag_ppm	Al_%	As_ppm	B_ppm	Ba_ppm	Be_ppm	Bi_ppm	Ca_%	Cd_ppm	Ce_ppm	Co_ppm	Cr_ppm
1	0	645,253	5,095,177	WMS-01	B	L. Brown		0.0109	0.764	1.89	18.3	-10	26.2	0.61	1.05	0.03	0.11	28.4	7.1	27
1	1 S	645,255	5,095,150	WMS-02	B	Red-Brown		0.0049	0.287	2.17	45.3	-10	22.2	0.71	1.21	0.02	0.07	39	7.9	42.1
1	2 S	645,257	5,095,124	WMS-03	B	Grey-Brown		0.0101	0.271	2.89	17.4	-10	29.3	1.04	0.94	0.04	0.18	32.2	7.8	63.9
1	3 S	645,259	5,095,097	WMS-04	B	Brown	Minor organics	0.0022	0.426	1.9	13.1	-10	30.9	0.45	0.79	0.08	0.15	19.5	3.9	38.6
1	4 S	645,262	5,095,071	WMS-05	B	L. Red-Brown		0.0137	0.255	3.28	20.3	-10	38.6	0.98	1.81	0.03	0.16	33.5	10.1	60.1
1	5 S	645,264	5,095,044	WMS-06	B	L. Brown		0.0095	0.14	2.62	21.2	-10	32.5	1	0.32	0.02	0.11	33.3	7.7	47.4
1	6 S	645,266	5,095,017	WMS-07	B	L. Brown		0.002	0.268	2.71	22.1	-10	62.2	0.93	0.56	0.06	0.14	35.9	12.9	87.1
1	7 S	645,268	5,094,991	WMS-08	B	Brown		0.0055	0.202	2.05	45.3	-10	163	2.28	0.58	0.05	0.13	61.8	14.1	56.8
1	8 S	645,270	5,094,964	WMS-09	B	L. Red-Brown		0.0013	0.157	1.78	16.3	-10	42.3	0.4	0.52	0.03	0.08	23.4	6.3	28.9
1	9 S	645,272	5,094,938	WMS-10	B	L. Red-Brown		0.0015	0.182	2.62	21.2	-10	61.6	0.86	0.51	0.04	0.07	37.6	11.7	42.6
1	10 S	645,275	5,094,911	WMS-11	B	L. Red-Brown		0.0044	0.135	3.19	19.2	-10	43.5	0.95	0.94	0.05	0.13	30	11.2	44.3
1	11 S	645,277	5,094,884	WMS-12	B	Brown		0.0023	0.211	2.34	15.3	-10	34.6	0.58	0.76	0.03	0.11	21.3	6.8	35.7
1	12 S	645,279	5,094,858	WMS-13	B	Red-Brown	Minor grey leach material	0.0071	0.134	1.22	17.5	-10	21.3	0.24	0.73	0.02	0.06	21.8	4.3	23.6
1	13 S	645,281	5,094,831	WMS-14	B	Red-Brown		0.0029	0.212	1.82	12.4	-10	31.2	0.36	0.5	0.02	0.07	18.35	4.1	26.5
1	14 S	645,283	5,094,805	WMS-15	B	Red-Brown		0.0029	0.193	2.18	15.2	-10	26.4	0.53	0.55	0.02	0.13	24	6.4	30.7
1	15 S	645,286	5,094,778	WMS-16	B	Red-Brown		0.0021	0.078	1.91	17.9	-10	35.9	0.66	0.81	0.03	0.09	27.5	8.4	32.6
1	16 S	645,288	5,094,752	WMS-17	B	Red-Brown		0.011	0.171	2.4	51.6	-10	50.5	1.48	1.02	0.05	0.16	74	13.1	47.6
1	17 S	645,290	5,094,725	WMS-18	B	Red-Brown		0.0036	0.267	2.36	30.9	-10	36.1	0.52	1.21	0.02	0.16	21.1	7.2	37.6
2	0	645,407	5,094,824	WMS-19	B	L. Brown	-	0.0021	0.072	2.1	11.3	-10	41.3	0.85	0.5	0.03	0.17	28	7.4	30.4
2	1 N	645,407	5,094,847	WMS-20	B	Brown		0.0065	0.119	0.85	13.1	-10	17.5	0.22	1.04	0.02	0.06	16.05	3.6	29
2	2 N	645,407	5,094,871	WMS-21	B	Red-Brown		0.0037	0.204	1.92	13.3	-10	27.4	0.58	0.71	0.03	0.08	21.5	5.4	35.1
2	3 N	645,407	5,094,895	WMS-22	B	Brown		0.0161	0.343	3.12	27.2	-10	33.4	1.7	1.66	0.12	0.12	59.4	14	149
2	4 N	645,407	5,094,918	WMS-23	B	Brown		0.006	0.117	1.66	16.4	-10	31.9	0.56	1.46	0.12	0.05	33.4	7.1	80.4
2	5 N	645,407	5,094,942	WMS-24	B	L. Red-Brown		0.0116	0.392	2.19	75.3	-10	28.5	0.59	5.29	0.03	0.07	24.7	5.9	49.5
2	6 N	645,407	5,094,965	WMS-25	B	L. Brown		0.0067	0.194	1.04	44.7	-10	21.9	0.28	0.56	0.05	0.05	20.4	3.9	24.6
2	7 N	645,407	5,094,989	WMS-26	B	Grey-Brown		0.0125	0.384	2.08	14	-10	30.7	0.77	1.6	0.05	0.12	24	8.6	73
2	8 N	645,407	5,095,013	WMS-27	B	Brown		0.0042	0.144	1.38	12.7	-10	25.1	0.35	0.6	0.08	0.09	16.3	6.4	57
2	9 N	645,408	5,095,036	WMS-28	B	Brown		0.02	0.605	3.13	27.5	-10	32.4	1.05	4.05	0.09	0.15	31.8	9.1	98.6
2	10 N	645,408	5,095,060	WMS-29	B	L. Brown		0.01	0.157	2.13	16.8	-10	30	0.72	0.57	0.04	0.11	30.7	8.2	59.3
2	11 N	645,408	5,095,083	WMS-30	B	L. Brown		0.0094	0.17	2.38	33.9	-10	48.9	1.45	0.64	0.11	0.14	82.7	9	42.2
2	12 N	645,408	5,095,107	WMS-31	B	Brown		0.0065	0.38	4.42	52.5	-10	48.2	1.55	0.21	0.07	0.26	31.8	20.2	77
2	13 N	645,408	5,095,131	WMS-32	B	Dark Brown		0.0048	0.323	2.5	30.2	-10	41.4	0.71	0.51	0.08	0.5	26.1	7.9	35.7
2	14 N	645,408	5,095,154	WMS-33	B	Red-Brown		0.0016	0.204	1.84	20.6	-10	19.7	0.53	0.43	0.02	0.13	27.9	5.3	23.8
2	15 N	645,408	5,095,178	WMS-34	B	Red-Brown		0.0009	0.107	1.85	18.1	-10	22.8	0.66	0.85	0.03	0.1	31.6	8.2	24.2
1	4 S	645,262	5,095,071	WMS-35	B	L. Red-Brown	DUPLICATE OF WMS-05	0.0129	0.252	3.31	20.4	-10	38.5	0.91	1.81	0.03	0.14	35.1	10.2	60.9
2	3 N	645,407	5,094,895	WMS-36	B	Brown	Duplicate of WMS-22	0.0179	0.325	3.06	25.5	-10	32.5	1.45	1.55	0.08	0.1	49.7	12.4	142
2	13 N	645,408	5,095,131	WMS-37	B	Dark Brown	Duplicate of WMS-32	0.0052	0.353	2.59	27.6	-10	39	0.7	0.59	0.07	0.53	27.4	7.7	33.5

Line	Stn	E_NAD83	N_NAD83	Samp_Id	Cs_ppm	Cu_ppm	Fe_%	Ga_ppm	Ge_ppm	Hf_ppm	Hg_ppm	In_ppm	K_%	La_ppm	Li_ppm	Mg_%	Mn_ppm	Mo_ppm	Na_%	Nb_ppm	Ni_ppm	P_%	Pb_ppm	Rb_ppm
1	0	645,253	5,095,177	WMS-01	6.7	29.4	4.19	8.48	0.09	0.02	0.118	0.028	0.08	12.8	33.4	0.32	158	1.14	0.004	1.69	14.3	0.055	14.7	23.8
1	1 S	645,255	5,095,150	WMS-02	10.65	169	4.76	10.2	0.1	0.02	0.106	0.043	0.08	16.3	41.4	0.45	229	5.59	0.004	1.43	19.2	0.061	35.2	25.9
1	2 S	645,257	5,095,124	WMS-03	2.75	102	3.48	11.15	0.08	0.04	0.155	0.021	0.04	11	23.6	0.4	557	1.05	0.01	3.45	17.6	0.087	8.27	12.8
1	3 S	645,259	5,095,097	WMS-04	1.85	50.3	3.06	13.45	0.06	0.02	0.125	0.022	0.04	8.5	16.9	0.19	233	6.17	0.006	3.02	11.3	0.051	52.6	13.1
1	4 S	645,262	5,095,071	WMS-05	3.8	158	3.9	11.95	0.09	0.03	0.13	0.038	0.04	12	48.3	0.62	570	1.83	0.005	2.11	27.7	0.084	27.9	19
1	5 S	645,264	5,095,044	WMS-06	3.77	68.1	3.52	11.5	0.09	0.03	0.11	0.022	0.04	19.2	36.6	0.44	252	1.91	0.004	2.41	19.6	0.05	10.95	19.3
1	6 S	645,266	5,095,017	WMS-07	5.53	110.5	4.73	11.25	0.1	0.04	0.134	0.045	0.06	10.3	56.2	0.7	800	2.34	0.005	3.41	22.1	0.053	14.15	16.6
1	7 S	645,268	5,094,991	WMS-08	6.6	153.5	3.19	8.33	0.15	0.06	0.098	0.029	0.07	49.9	34.8	0.59	1260	7.37	0.005	1.62	21.9	0.044	43.3	26.4
1	8 S	645,270	5,094,964	WMS-09	2.87	20.9	2.93	8.3	0.06	-0.02	0.068	0.024	0.05	10.7	31.9	0.41	385	1.58	0.003	1.82	9.9	0.032	11.5	14.1
1	9 S	645,272	5,094,938	WMS-10	4.49	78.5	3.44	9.51	0.08	0.03	0.1	0.031	0.05	13	43.8	0.88	695	3.01	0.005	2.05	19.1	0.036	15.55	15.8
1	10 S	645,275	5,094,911	WMS-11	5.82	62.9	4.1	8.9	0.08	0.06	0.11	0.035	0.06	12.2	59.7	0.82	218	1.53	0.005	2.2	25.5	0.044	16.9	24.3
1	11 S	645,277	5,094,884	WMS-12	3.33	47.1	3.65	7.88	0.07	0.04	0.095	0.033	0.05	8.7	47.6	0.55	143	1.24	0.005	2.12	17.7	0.036	13.7	16.9
1	12 S	645,279	5,094,858	WMS-13	5.07	20.4	3.32	8.78	0.08	0.02	0.052	0.017	0.06	10.5	17.7	0.23	123	1.17	0.004	1.72	8.5	0.032	11.5	30.3
1	13 S	645,281	5,094,831	WMS-14	3.53	40.9	3.89	8.77	0.07	0.02	0.071	0.037	0.05	8.5	34.8	0.26	152	0.91	0.003	2.01	9.8	0.04	11.2	15.9
1	14 S	645,283	5,094,805	WMS-15	4.46	30.9	3.53	6.38	0.07	0.05	0.102	0.029	0.05	10.7	47	0.34	170	1.04	0.003	1.4	14.5	0.041	16.8	18
1	15 S	645,286	5,094,778	WMS-16	4.6	26	3.96	7.47	0.09	0.03	0.07	0.029	0.09	10.8	33.5	0.45	205	1.3	0.004	1.85	17.8	0.038	20.1	27.9
1	16 S	645,288	5,094,752	WMS-17	6.9	113	3.38	7.96	0.12	0.05	0.093	0.029	0.08	24.1	48.6	0.82	337	2.54	0.004	1.65	28.4	0.038	23.4	25.9
1	17 S	645,290	5,094,725	WMS-18	11.2	30.4	4.86	9.79	0.1	0.06	0.124	0.044	0.09	9.1	56.5	0.25	240	1.06	0.005	1.49	18.5	0.053	20.9	33
2	0	645,407	5,094,824	WMS-19	2.86	33.6	2.85	7.62	0.07	0.02	0.082	0.022	0.05	12.3	38.8	0.56	164	1.51	0.004	2.08	18.3	0.031	10.35	19.6
2	1 N	645,407	5,094,847	WMS-20	3.02	17.7	1.9	9.65	0.05	0.05	0.039	0.008	0.04	6.1	6.5	0.2	236	1.01	0.006	4.38	9	0.028	7.01	13.3
2	2 N	645,407	5,094,871	WMS-21	1.95	35	3.31	9.98	0.07	0.02	0.073	0.018	0.04	9	27.5	0.36	106	1.32	0.005	2.98	15	0.031	9.43	12.7
2	3 N	645,407	5,094,895	WMS-22	3.29	245	4.06	13.5	0.13	0.22	0.126	0.028	0.04	19.4	47.9	1.27	316	1.91	0.006	4.65	49.9	0.094	32.6	12.7
2	4 N	645,407	5,094,918	WMS-23	1.57	35.9	3.81	14.3	0.09	0.13	0.07	0.015	0.04	11.3	22.9	0.63	253	1.37	0.007	5.32	27.2	0.045	10.7	9.7
2	5 N	645,407	5,094,942	WMS-24	2.82	121.5	3.42	13.25	0.07	0.02	0.09	0.019	0.05	7.9	26.5	0.37	132	1.53	0.005	2.47	17.6	0.041	18.45	24.7
2	6 N	645,407	5,094,965	WMS-25	2.04	53.2	1.73	8.06	-0.05	-0.02	0.051	0.009	0.06	7.6	6.9	0.19	84	1.3	0.004	1.13	11.2	0.031	14.95	28.3
2	7 N	645,407	5,094,989	WMS-26	3.24	70.6	2.86	12.5	0.06	0.04	0.089	0.017	0.05	9.4	14.5	0.5	403	6.58	0.009	3.8	25.1	0.053	18.35	28.7
2	8 N	645,407	5,095,013	WMS-27	3.79	33.1	2.82	17.45	0.07	0.05	0.057	0.009	0.07	7.4	7.4	0.42	286	0.91	0.015	3.79	20.6	0.046	40.4	33.1
2	9 N	645,408	5,095,036	WMS-28	3.78	167.5	3.83	15.65	0.09	0.06	0.105	0.023	0.03	13.8	24.6	0.67	294	1.52	0.011	4.76	33.7	0.085	75	10
2	10 N	645,408	5,095,060	WMS-29	3.17	82.4	3.09	12.65	0.07	0.04	0.074	0.012	0.05	9.6	20.9	0.53	399	3.12	0.008	3.09	23	0.066	5.65	24.7
2	11 N	645,408	5,095,083	WMS-30	6.52	256	2.91	6.52	0.07	0.03	0.081	0.015	0.08	17.3	33.7	0.82	676	6.37	0.007	0.74	29.2	0.085	10.8	27.7
2	12 N	645,408	5,095,107	WMS-31	7.34	138.5	6.78	17.4	0.15	0.06	0.143	0.034	0.22	13.6	58.3	1.76	767	6.67	0.01	4.35	37.9	0.069	130	40
2	13 N	645,408	5,095,131	WMS-32	2.59	53.7	4.25	12.15	0.09	0.04	0.15	0.027	0.07	11.4	22.8	0.43	645	2.53	0.008	3.29	12.6	0.073	24.5	17.1
2	14 N	645,408	5,095,154	WMS-33	3.36	47.3	3.68	8.26	0.07	-0.02	0.113	0.022	0.06	12.3	30.7	0.29	346	5.85	0.005	1.1	10	0.066	18.75	19.2
2	15 N	645,408	5,095,178	WMS-34	5.36	40.5	3.69	7.11	0.08	-0.02	0.085	0.022	0.1	13.4	31.2	0.44	516	2.81	0.005	0.92	15.1	0.058	8.68	30.6
1	4 S	645,262	5,095,071	WMS-35	3.81	158	3.82	11.9	0.09	0.03	0.126	0.037	0.04	12.6	44.1	0.62	588	1.78	0.005	2.12	27.4	0.083	27.7	19.1
2	3 N	645,407	5,094,895	WMS-36	3.01	233	3.98	12.2	0.11	0.18	0.117	0.024	0.04	15.9	42.5	1.13	266	1.95	0.007	4.28	43.1	0.08	29.1	11.6
2	13 N	645,408	5,095,131	WMS-37	2.68	55.1	4.33	12.3	0.08	0.04	0.157	0.029	0.06	12.2	23.4	0.37	588	2.37	0.01	3.03	11.6	0.074	22.3	14.9

Line	Stn	E_NAD83	N_NAD83	Samp_Id	Re_ppm	S_%	Sb_ppm	Sc_ppm	Se_ppm	Sn_ppm	Sr_ppm	Ta_ppm	Te_ppm	Th_ppm	Ti_%	Tl_ppm	U_ppm	V_ppm	W_ppm	Y_ppm	Zn_ppm	Zr_ppm
1	0	645,253	5,095,177	WMS-01	-0.001	0.03	1.17	1.8	1.9	0.9	3.2	-0.01	0.38	1.3	0.023	0.25	1.33	54	2.16	6.9	29.5	-0.5
1	1 S	645,255	5,095,150	WMS-02	0.001	0.04	1.07	2.4	1.9	1.1	2.7	-0.01	0.35	1.4	0.025	0.27	2.09	66	3.67	7.51	41	-0.5
1	2 S	645,257	5,095,124	WMS-03	-0.001	0.06	1.34	3.7	1.9	1.3	4.9	0.06	0.29	4.4	0.108	0.1	2.28	67	0.25	4.6	42.9	1
1	3 S	645,259	5,095,097	WMS-04	-0.001	0.05	1.87	1.7	1.7	1.3	11.2	0.01	0.18	2.2	0.067	0.13	1.98	61	3	2.33	32.7	0.6
1	4 S	645,262	5,095,071	WMS-05	0.001	0.05	1.15	3.2	1.9	1.2	4.5	0.02	0.41	2.5	0.037	0.19	1.66	66	0.59	4.79	69.2	0.6
1	5 S	645,264	5,095,044	WMS-06	0.001	0.04	1.18	3.6	1.7	1	3.5	0.01	0.28	2.2	0.073	0.15	1.47	62	0.36	10.25	42.3	0.6
1	6 S	645,266	5,095,017	WMS-07	0.001	0.05	1.11	5.3	1.9	1.3	8	0.01	0.24	2.5	0.107	0.31	1.26	93	0.97	3.93	86.9	1.3
1	7 S	645,268	5,094,991	WMS-08	0.001	0.04	1.3	5.1	2	0.9	5.3	0.01	0.24	1.8	0.061	0.58	2.27	71	0.68	38.2	57.8	0.6
1	8 S	645,270	5,094,964	WMS-09	0.001	0.03	0.39	1.8	1	1.1	3	-0.01	0.14	1.5	0.037	0.17	0.84	50	0.84	2.9	40.4	-0.5
1	9 S	645,272	5,094,938	WMS-10	0.001	0.03	0.4	3.6	1.4	1.2	3.5	-0.01	0.17	2.4	0.044	0.26	1.23	58	1.24	5.32	48.5	0.6
1	10 S	645,275	5,094,911	WMS-11	0.001	0.03	0.61	4.1	1.6	1.1	5	0.01	0.24	4.6	0.045	0.21	1.18	60	2.93	5.25	77.9	1.7
1	11 S	645,277	5,094,884	WMS-12	-0.001	0.04	0.55	2.9	1.3	1	3.8	0.01	0.16	3.4	0.034	0.17	0.89	54	1.57	2.72	45.3	1.4
1	12 S	645,279	5,094,858	WMS-13	-0.001	0.02	0.77	2	0.9	1.1	3	-0.01	0.11	2.4	0.039	0.15	0.81	59	1.01	2.62	22.8	0.5
1	13 S	645,281	5,094,831	WMS-14	-0.001	0.03	0.43	1.7	1.3	1.1	2.8	-0.01	0.12	1.9	0.039	0.16	0.89	50	1.14	2.51	47.4	0.5
1	14 S	645,283	5,094,805	WMS-15	-0.001	0.03	0.48	2.3	1.6	0.8	3	-0.01	0.16	2.9	0.019	0.19	0.79	40	0.87	3.31	54.7	1.2
1	15 S	645,286	5,094,778	WMS-16	0.001	0.03	0.58	2.1	1.2	0.9	4.4	-0.01	0.13	2.4	0.043	0.14	0.94	44	0.87	3.74	46.5	0.8
1	16 S	645,288	5,094,752	WMS-17	0.001	0.03	0.87	4.3	1.6	1	4	0.01	0.34	2.9	0.048	0.4	1.78	51	2.02	20.6	43.3	0.7
1	17 S	645,290	5,094,725	WMS-18	-0.001	0.05	0.95	2.6	2.1	1.1	3.3	-0.01	0.23	3.4	0.015	0.26	0.94	50	0.56	2.99	64.9	1.7
2	0	645,407	5,094,824	WMS-19	0.001	0.03	0.35	2.3	1.2	0.9	4	0.01	0.17	1.4	0.045	0.14	0.9	38	1.65	4.04	45.9	0.5
2	1 N	645,407	5,094,847	WMS-20	-0.001	0.02	1.32	1.8	0.7	1.4	3.2	0.01	0.17	6.7	0.141	0.11	1.07	53	0.84	1.81	12.7	1.5
2	2 N	645,407	5,094,871	WMS-21	-0.001	0.03	0.7	2.6	1.1	1.3	4.2	0.01	0.22	4.9	0.057	0.13	1.06	58	2.76	2.67	22.1	0.8
2	3 N	645,407	5,094,895	WMS-22	0.001	0.04	1.89	7.7	1.7	2.4	5.8	0.01	0.56	12.9	0.304	0.13	2.57	114	7.62	6.37	66.4	6.1
2	4 N	645,407	5,094,918	WMS-23	-0.001	0.03	1.19	3.7	1.3	1.9	10	0.01	0.3	9.3	0.24	0.11	1.49	96	2.6	3.16	30.4	3.6
2	5 N	645,407	5,094,942	WMS-24	-0.001	0.04	1.79	2.8	1.9	1.1	5.1	-0.01	0.35	6.7	0.041	0.22	1.6	69	0.81	2.4	26	0.7
2	6 N	645,407	5,094,965	WMS-25	-0.001	0.02	1.5	1.4	0.7	0.8	3	-0.01	0.13	2.8	0.025	0.13	1.18	39	0.48	1.99	13	-0.5
2	7 N	645,407	5,094,989	WMS-26	0.001	0.03	1.6	4.3	1.4	1.2	8.2	0.01	0.39	8.3	0.142	0.17	1.85	72	0.29	3.41	27.5	1.3
2	8 N	645,407	5,095,013	WMS-27	-0.001	0.03	1.55	3	0.9	1.6	9.3	-0.01	0.14	4.5	0.234	0.13	1.24	93	0.22	2.51	18.9	1.3
2	9 N	645,408	5,095,036	WMS-28	-0.001	0.05	2.37	4.7	1.9	1.4	12.7	0.01	0.53	3.9	0.179	0.13	2.19	93	0.51	5.31	38.8	1.6
2	10 N	645,408	5,095,060	WMS-29	-0.001	0.04	1.71	2.7	1.3	1.4	7.2	0.01	0.2	3.5	0.104	0.14	2.29	68	0.24	3.57	28.6	1
2	11 N	645,408	5,095,083	WMS-30	0.002	0.04	0.88	1.6	1.4	0.5	5.3	0.01	0.12	2	0.018	0.1	3.13	36	0.33	15.75	66.6	-0.5
2	12 N	645,408	5,095,107	WMS-31	0.001	0.06	0.56	13.1	2	1.9	4.1	-0.01	0.28	2.7	0.362	0.32	1.39	149	3.96	8.57	93.4	1.8
2	13 N	645,408	5,095,131	WMS-32	-0.001	0.07	0.41	2.9	2.3	1.1	4.7	0.01	0.31	1.9	0.131	0.12	1.62	75	0.43	6.16	83.9	1.2
2	14 N	645,408	5,095,154	WMS-33	0.001	0.05	0.31	1.1	1.6	0.8	2.6	-0.01	0.2	0.5	0.024	0.17	1.06	46	0.44	3.69	42.4	-0.5
2	15 N	645,408	5,095,178	WMS-34	0.001	0.04	0.31	1.9	1.1	0.8	3.2	-0.01	0.27	0.7	0.03	0.14	1.07	44	0.31	4.91	57.6	-0.5
1	4 S	645,262	5,095,071	WMS-35	0.001	0.05	1.07	3.3	1.8	1.2	4.5	0.02	0.35	2.3	0.036	0.18	1.75	66	0.49	4.77	68.4	-0.5
2	3 N	645,407	5,094,895	WMS-36	-0.001	0.04	1.59	6.7	1.7	2.2	5	0.01	0.54	11.2	0.277	0.13	2.24	109	6.46	5.31	62.4	5.3
2	13 N	645,408	5,095,131	WMS-37	-0.001	0.08	0.46	2.9	2.3	1.1	4.8	0.01	0.28	1.7	0.118	0.14	1.79	74	0.44	6.34	83.7	1.1

ALS Canada Ltd.
2103 Dollarton Hwy
North Vancouver BC V7H 0A7
Phone: 604 984 0221 Fax: 604 984 0218 www.alsglobal.com

ALS Minerals

To: WITCH S GLEN GOLD INC.
SUITE 820 - BEDFORD
BEDFORD NS B4A 1E6

Finalized Date: 14- OCT- 2010
Account: WITGOL

CERTIFICATE VO10141916

Project: WHYCOCOMAGH MOUNTAIN

P.O. No.:

This report is for 37 Soil samples submitted to our lab in Val d'Or, QC, Canada on 27- SEP- 2010.

The following have access to data associated with this certificate:

DARRIN CAMPBELL	BRUCE HODGINS	DEREK THOMAS

SAMPLE PREPARATION

ALS CODE	DESCRIPTION
WEI- 21	Received Sample Weight
LOG- 22	Sample login - Rcd w/o BarCode
SCR- 41	Screen to - 180um and save both
DRY- 22	Drying - Maximum Temp 60C

ANALYTICAL PROCEDURES

ALS CODE	DESCRIPTION
ME- MS41L	51 anal. aqua regia ICPMS

To: WITCH S GLEN GOLD INC.
ATTN: DEREK THOMAS
BOX6, SITE 2, RR1
YARMOUTH NS B5A 4A5

This is the Final Report and supersedes any preliminary report with this certificate number. Results apply to samples as submitted. All pages of this report have been checked and approved for release.

Signature:
Colin Ramshaw, Vancouver Laboratory Manager

ALS Canada Ltd.
2103 Dollarton Hwy
North Vancouver BC V7H 0A7
Phone: 604 984 0221 Fax: 604 984 0218 www.alsglobal.com

To: WITCH S GLEN GOLD INC.
SUITE 820 - BEDFORD
BEDFORD NS B4A 1E6

Finalized Date: 14- OCT- 2010
Account: WITGOL

Project: WHYCOCOMAGH MOUNTAIN

CERTIFICATE OF ANALYSIS VO10141916

Sample Description	Method	WEI- 21	ME- MS41L	ME- MS41L	ME- MS41L	ME- MS41L	ME- MS41L	ME- MS41L	ME- MS41L	ME- MS41L	ME- MS41L	ME- MS41L	ME- MS41L	ME- MS41L	ME- MS41L	ME- MS41L
	Analyte	Recvd Wt.	Au	Ag	Al	As	B	Ba	Be	Bi	Ca	Cd	Ce	Co	Cr	Cs
	Units	kg	ppm	ppm	%	ppm	ppm	ppm	ppm	ppm	%	ppm	ppm	ppm	ppm	ppm
	LOR	0.02	0.0002	0.002	0.01	0.1	10	0.5	0.05	0.01	0.01	0.01	0.02	0.1	0.5	0.05
WM- S- 01		0.26	0.0109	0.764	1.89	18.3	<10	26.2	0.61	1.05	0.03	0.11	28.4	7.1	27.0	6.70
WM- S- 02		0.24	0.0049	0.287	2.17	45.3	<10	22.2	0.71	1.21	0.02	0.07	39.0	7.9	42.1	10.65
WM- S- 03		0.22	0.0101	0.271	2.89	17.4	<10	29.3	1.04	0.94	0.04	0.18	32.2	7.8	63.9	2.75
WM- S- 04		0.25	0.0022	0.426	1.90	13.1	<10	30.9	0.45	0.79	0.08	0.15	19.50	3.9	38.6	1.85
WM- S- 05		0.19	0.0137	0.255	3.28	20.3	<10	38.6	0.98	1.81	0.03	0.16	33.5	10.1	60.1	3.80
WM- S- 06		0.28	0.0095	0.140	2.62	21.2	<10	32.5	1.00	0.32	0.02	0.11	33.3	7.7	47.4	3.77
WM- S- 07		0.26	0.0020	0.268	2.71	22.1	<10	62.2	0.93	0.56	0.06	0.14	35.9	12.9	87.1	5.53
WM- S- 08		0.31	0.0055	0.202	2.05	45.3	<10	163.0	2.28	0.58	0.05	0.13	61.8	14.1	56.8	6.60
WM- S- 09		0.28	0.0013	0.157	1.78	16.3	<10	42.3	0.40	0.52	0.03	0.08	23.4	6.3	28.9	2.87
WM- S- 10		0.30	0.0015	0.182	2.62	21.2	<10	61.6	0.86	0.51	0.04	0.07	37.6	11.7	42.6	4.49
WM- S- 11		0.37	0.0044	0.135	3.19	19.2	<10	43.5	0.95	0.94	0.05	0.13	30.0	11.2	44.3	5.82
WM- S- 12		0.33	0.0023	0.211	2.34	15.3	<10	34.6	0.58	0.76	0.03	0.11	21.3	6.8	35.7	3.33
WM- S- 13		0.30	0.0071	0.134	1.22	17.5	<10	21.3	0.24	0.73	0.02	0.06	21.8	4.3	23.6	5.07
WM- S- 14		0.28	0.0029	0.212	1.82	12.4	<10	31.2	0.36	0.50	0.02	0.07	18.35	4.1	26.5	3.53
WM- S- 15		0.31	0.0029	0.193	2.18	15.2	<10	26.4	0.53	0.55	0.02	0.13	24.0	6.4	30.7	4.46
WM- S- 16		0.34	0.0021	0.078	1.91	17.9	<10	35.9	0.66	0.81	0.03	0.09	27.5	8.4	32.6	4.60
WM- S- 17		0.39	0.0110	0.171	2.40	51.6	<10	50.5	1.48	1.02	0.05	0.16	74.0	13.1	47.6	6.90
WM- S- 18		0.25	0.0036	0.267	2.36	30.9	<10	36.1	0.52	1.21	0.02	0.16	21.1	7.2	37.6	11.20
WM- S- 19		0.34	0.0021	0.072	2.10	11.3	<10	41.3	0.85	0.50	0.03	0.17	28.0	7.4	30.4	2.86
WM- S- 20		0.25	0.0065	0.119	0.85	13.1	<10	17.5	0.22	1.04	0.02	0.06	16.05	3.6	29.0	3.02
WM- S- 21		0.29	0.0037	0.204	1.92	13.3	<10	27.4	0.58	0.71	0.03	0.08	21.5	5.4	35.1	1.95
WM- S- 22		0.19	0.0161	0.343	3.12	27.2	<10	33.4	1.70	1.66	0.12	0.12	59.4	14.0	149.0	3.29
WM- S- 23		0.28	0.0060	0.117	1.66	16.4	<10	31.9	0.56	1.46	0.12	0.05	33.4	7.1	80.4	1.57
WM- S- 24		0.38	0.0116	0.392	2.19	75.3	<10	28.5	0.59	5.29	0.03	0.07	24.7	5.9	49.5	2.82
WM- S- 25		0.38	0.0067	0.194	1.04	44.7	<10	21.9	0.28	0.56	0.05	0.05	20.4	3.9	24.6	2.04
WM- S- 26		0.42	0.0125	0.384	2.08	14.0	<10	30.7	0.77	1.60	0.05	0.12	24.0	8.6	73.0	3.24
WM- S- 27		0.31	0.0042	0.144	1.38	12.7	<10	25.1	0.35	0.60	0.08	0.09	16.30	6.4	57.0	3.79
WM- S- 28		0.33	0.0200	0.605	3.13	27.5	<10	32.4	1.05	4.05	0.09	0.15	31.8	9.1	98.6	3.78
WM- S- 29		0.49	0.0100	0.157	2.13	16.8	<10	30.0	0.72	0.57	0.04	0.11	30.7	8.2	59.3	3.17
WM- S- 30		0.52	0.0094	0.170	2.38	33.9	<10	48.9	1.45	0.64	0.11	0.14	82.7	9.0	42.2	6.52
WM- S- 31		0.36	0.0065	0.380	4.42	52.5	<10	48.2	1.55	0.21	0.07	0.26	31.8	20.2	77.0	7.34
WM- S- 32		0.20	0.0048	0.323	2.50	30.2	<10	41.4	0.71	0.51	0.08	0.50	26.1	7.9	35.7	2.59
WM- S- 33		0.24	0.0016	0.204	1.84	20.6	<10	19.7	0.53	0.43	0.02	0.13	27.9	5.3	23.8	3.36
WM- S- 34		0.29	0.0009	0.107	1.85	18.1	<10	22.8	0.66	0.85	0.03	0.10	31.6	8.2	24.2	5.36
WM- S- 35		0.11	0.0129	0.252	3.31	20.4	<10	38.5	0.91	1.81	0.03	0.14	35.1	10.2	60.9	3.81
WM- S- 36		0.23	0.0179	0.325	3.06	25.5	<10	32.5	1.45	1.55	0.08	0.10	49.7	12.4	142.0	3.01
WM- S- 37		0.18	0.0052	0.353	2.59	27.6	<10	39.0	0.70	0.59	0.07	0.53	27.4	7.7	33.5	2.68

ALS Canada Ltd.
2103 Dollarton Hwy
North Vancouver BC V7H 0A7
Phone: 604 984 0221 Fax: 604 984 0218 www.alsglobal.com

To: WITCH S GLEN GOLD INC.
SUITE 820 - BEDFORD
BEDFORD NS B4A 1E6

Finalized Date: 14- OCT- 2010
Account: WITGOL

Project: WHYCOCOMAGH MOUNTAIN

CERTIFICATE OF ANALYSIS VO10141916

Sample Description	Method	ME- MS41L	ME- MS41L	ME- MS41L	ME- MS41L	ME- MS41L	ME- MS41L	ME- MS41L	ME- MS41L	ME- MS41L	ME- MS41L	ME- MS41L	ME- MS41L	ME- MS41L	ME- MS41L	ME- MS41L
	Analyte	Cu	Fe	Ga	Ge	Hf	Hg	In	K	La	Li	Mg	Mn	Mo	Na	Nb
	Units	ppm	%	ppm	ppm	ppm	ppm	ppm	%	ppm	ppm	%	ppm	ppm	%	ppm
	LOR	0.01	0.01	0.05	0.05	0.02	0.005	0.005	0.01	0.2	0.1	0.01	1	0.01	0.001	0.05
WM- S- 01		29.4	4.19	8.48	0.09	0.02	0.118	0.028	0.08	12.8	33.4	0.32	158	1.14	0.004	1.69
WM- S- 02		169.0	4.76	10.20	0.10	0.02	0.106	0.043	0.08	16.3	41.4	0.45	229	5.59	0.004	1.43
WM- S- 03		102.0	3.48	11.15	0.08	0.04	0.155	0.021	0.04	11.0	23.6	0.40	557	1.05	0.010	3.45
WM- S- 04		50.3	3.06	13.45	0.06	0.02	0.125	0.022	0.04	8.5	16.9	0.19	233	6.17	0.006	3.02
WM- S- 05		158.0	3.90	11.95	0.09	0.03	0.130	0.038	0.04	12.0	48.3	0.62	570	1.83	0.005	2.11
WM- S- 06		68.1	3.52	11.50	0.09	0.03	0.110	0.022	0.04	19.2	36.6	0.44	252	1.91	0.004	2.41
WM- S- 07		110.5	4.73	11.25	0.10	0.04	0.134	0.045	0.06	10.3	56.2	0.70	800	2.34	0.005	3.41
WM- S- 08		153.5	3.19	8.33	0.15	0.06	0.098	0.029	0.07	49.9	34.8	0.59	1260	7.37	0.005	1.62
WM- S- 09		20.9	2.93	8.30	0.06	<0.02	0.068	0.024	0.05	10.7	31.9	0.41	385	1.58	0.003	1.82
WM- S- 10		78.5	3.44	9.51	0.08	0.03	0.100	0.031	0.05	13.0	43.8	0.88	695	3.01	0.005	2.05
WM- S- 11		62.9	4.10	8.90	0.08	0.06	0.110	0.035	0.06	12.2	59.7	0.82	218	1.53	0.005	2.20
WM- S- 12		47.1	3.65	7.88	0.07	0.04	0.095	0.033	0.05	8.7	47.6	0.55	143	1.24	0.005	2.12
WM- S- 13		20.4	3.32	8.78	0.08	0.02	0.052	0.017	0.06	10.5	17.7	0.23	123	1.17	0.004	1.72
WM- S- 14		40.9	3.89	8.77	0.07	0.02	0.071	0.037	0.05	8.5	34.8	0.26	152	0.91	0.003	2.01
WM- S- 15		30.9	3.53	6.38	0.07	0.05	0.102	0.029	0.05	10.7	47.0	0.34	170	1.04	0.003	1.40
WM- S- 16		26.0	3.96	7.47	0.09	0.03	0.070	0.029	0.09	10.8	33.5	0.45	205	1.30	0.004	1.85
WM- S- 17		113.0	3.38	7.96	0.12	0.05	0.093	0.029	0.08	24.1	48.6	0.82	337	2.54	0.004	1.65
WM- S- 18		30.4	4.86	9.79	0.10	0.06	0.124	0.044	0.09	9.1	56.5	0.25	240	1.06	0.005	1.49
WM- S- 19		33.6	2.85	7.62	0.07	0.02	0.082	0.022	0.05	12.3	38.8	0.56	164	1.51	0.004	2.08
WM- S- 20		17.70	1.90	9.65	0.05	0.05	0.039	0.008	0.04	6.1	6.5	0.20	236	1.01	0.006	4.38
WM- S- 21		35.0	3.31	9.98	0.07	0.02	0.073	0.018	0.04	9.0	27.5	0.36	106	1.32	0.005	2.98
WM- S- 22		245	4.06	13.50	0.13	0.22	0.126	0.028	0.04	19.4	47.9	1.27	316	1.91	0.006	4.65
WM- S- 23		35.9	3.81	14.30	0.09	0.13	0.070	0.015	0.04	11.3	22.9	0.63	253	1.37	0.007	5.32
WM- S- 24		121.5	3.42	13.25	0.07	0.02	0.090	0.019	0.05	7.9	26.5	0.37	132	1.53	0.005	2.47
WM- S- 25		53.2	1.73	8.06	<0.05	<0.02	0.051	0.009	0.06	7.6	6.9	0.19	84	1.30	0.004	1.13
WM- S- 26		70.6	2.86	12.50	0.06	0.04	0.089	0.017	0.05	9.4	14.5	0.50	403	6.58	0.009	3.80
WM- S- 27		33.1	2.82	17.45	0.07	0.05	0.057	0.009	0.07	7.4	7.4	0.42	286	0.91	0.015	3.79
WM- S- 28		167.5	3.83	15.65	0.09	0.06	0.105	0.023	0.03	13.8	24.6	0.67	294	1.52	0.011	4.76
WM- S- 29		82.4	3.09	12.65	0.07	0.04	0.074	0.012	0.05	9.6	20.9	0.53	399	3.12	0.008	3.09
WM- S- 30		256	2.91	6.52	0.07	0.03	0.081	0.015	0.08	17.3	33.7	0.82	676	6.37	0.007	0.74
WM- S- 31		138.5	6.78	17.40	0.15	0.06	0.143	0.034	0.22	13.6	58.3	1.76	767	6.67	0.010	4.35
WM- S- 32		53.7	4.25	12.15	0.09	0.04	0.150	0.027	0.07	11.4	22.8	0.43	645	2.53	0.008	3.29
WM- S- 33		47.3	3.68	8.26	0.07	<0.02	0.113	0.022	0.06	12.3	30.7	0.29	346	5.85	0.005	1.10
WM- S- 34		40.5	3.69	7.11	0.08	<0.02	0.085	0.022	0.10	13.4	31.2	0.44	516	2.81	0.005	0.92
WM- S- 35		158.0	3.82	11.90	0.09	0.03	0.126	0.037	0.04	12.6	44.1	0.62	588	1.78	0.005	2.12
WM- S- 36		233	3.98	12.20	0.11	0.18	0.117	0.024	0.04	15.9	42.5	1.13	266	1.95	0.007	4.28
WM- S- 37		55.1	4.33	12.30	0.08	0.04	0.157	0.029	0.06	12.2	23.4	0.37	588	2.37	0.010	3.03

ALS Canada Ltd.
2103 Dollarton Hwy
North Vancouver BC V7H 0A7
Phone: 604 984 0221 Fax: 604 984 0218 www.alsglobal.com

To: WITCH'S GLEN GOLD INC.
SUITE 820 - BEDFORD
BEDFORD NS B4A 1E6

Finalized Date: 14- OCT- 2010
Account: WITGOL

Project: WHYCOCOMAGH MOUNTAIN

CERTIFICATE OF ANALYSIS VO10141916

Sample Description	Method	ME- MS41L	ME- MS41L	ME- MS41L	ME- MS41L	ME- MS41L	ME- MS41L	ME- MS41L	ME- MS41L	ME- MS41L	ME- MS41L	ME- MS41L	ME- MS41L	ME- MS41L	ME- MS41L	ME- MS41L
	Analyte	Ni	P	Pb	Rb	Re	S	Sb	Sc	Se	Sn	Sr	Ta	Te	Th	Ti
	Units	ppm	%	ppm	ppm	ppm	%	ppm	ppm	ppm	ppm	ppm	ppm	ppm	ppm	%
	LOR	0.1	0.001	0.01	0.1	0.001	0.01	0.02	0.1	0.1	0.2	0.2	0.01	0.01	0.1	0.001
WM- S- 01		14.3	0.055	14.70	23.8	<0.001	0.03	1.17	1.8	1.9	0.9	3.2	<0.01	0.38	1.3	0.023
WM- S- 02		19.2	0.061	35.2	25.9	0.001	0.04	1.07	2.4	1.9	1.1	2.7	<0.01	0.35	1.4	0.025
WM- S- 03		17.6	0.087	8.27	12.8	<0.001	0.06	1.34	3.7	1.9	1.3	4.9	0.06	0.29	4.4	0.108
WM- S- 04		11.3	0.051	52.6	13.1	<0.001	0.05	1.87	1.7	1.7	1.3	11.2	0.01	0.18	2.2	0.067
WM- S- 05		27.7	0.084	27.9	19.0	0.001	0.05	1.15	3.2	1.9	1.2	4.5	0.02	0.41	2.5	0.037
WM- S- 06		19.6	0.050	10.95	19.3	0.001	0.04	1.18	3.6	1.7	1.0	3.5	0.01	0.28	2.2	0.073
WM- S- 07		22.1	0.053	14.15	16.6	0.001	0.05	1.11	5.3	1.9	1.3	8.0	0.01	0.24	2.5	0.107
WM- S- 08		21.9	0.044	43.3	26.4	0.001	0.04	1.30	5.1	2.0	0.9	5.3	0.01	0.24	1.8	0.061
WM- S- 09		9.9	0.032	11.50	14.1	0.001	0.03	0.39	1.8	1.0	1.1	3.0	<0.01	0.14	1.5	0.037
WM- S- 10		19.1	0.036	15.55	15.8	0.001	0.03	0.40	3.6	1.4	1.2	3.5	<0.01	0.17	2.4	0.044
WM- S- 11		25.5	0.044	16.90	24.3	0.001	0.03	0.61	4.1	1.6	1.1	5.0	0.01	0.24	4.6	0.045
WM- S- 12		17.7	0.036	13.70	16.9	<0.001	0.04	0.55	2.9	1.3	1.0	3.8	0.01	0.16	3.4	0.034
WM- S- 13		8.5	0.032	11.50	30.3	<0.001	0.02	0.77	2.0	0.9	1.1	3.0	<0.01	0.11	2.4	0.039
WM- S- 14		9.8	0.040	11.20	15.9	<0.001	0.03	0.43	1.7	1.3	1.1	2.8	<0.01	0.12	1.9	0.039
WM- S- 15		14.5	0.041	16.80	18.0	<0.001	0.03	0.48	2.3	1.6	0.8	3.0	<0.01	0.16	2.9	0.019
WM- S- 16		17.8	0.038	20.1	27.9	0.001	0.03	0.58	2.1	1.2	0.9	4.4	<0.01	0.13	2.4	0.043
WM- S- 17		28.4	0.038	23.4	25.9	0.001	0.03	0.87	4.3	1.6	1.0	4.0	0.01	0.34	2.9	0.048
WM- S- 18		18.5	0.053	20.9	33.0	<0.001	0.05	0.95	2.6	2.1	1.1	3.3	<0.01	0.23	3.4	0.015
WM- S- 19		18.3	0.031	10.35	19.6	0.001	0.03	0.35	2.3	1.2	0.9	4.0	0.01	0.17	1.4	0.045
WM- S- 20		9.0	0.028	7.01	13.3	<0.001	0.02	1.32	1.8	0.7	1.4	3.2	0.01	0.17	6.7	0.141
WM- S- 21		15.0	0.031	9.43	12.7	<0.001	0.03	0.70	2.6	1.1	1.3	4.2	0.01	0.22	4.9	0.057
WM- S- 22		49.9	0.094	32.6	12.7	0.001	0.04	1.89	7.7	1.7	2.4	5.8	0.01	0.56	12.9	0.304
WM- S- 23		27.2	0.045	10.70	9.7	<0.001	0.03	1.19	3.7	1.3	1.9	10.0	0.01	0.30	9.3	0.240
WM- S- 24		17.6	0.041	18.45	24.7	<0.001	0.04	1.79	2.8	1.9	1.1	5.1	<0.01	0.35	6.7	0.041
WM- S- 25		11.2	0.031	14.95	28.3	<0.001	0.02	1.50	1.4	0.7	0.8	3.0	<0.01	0.13	2.8	0.025
WM- S- 26		25.1	0.053	18.35	28.7	0.001	0.03	1.60	4.3	1.4	1.2	8.2	0.01	0.39	8.3	0.142
WM- S- 27		20.6	0.046	40.4	33.1	<0.001	0.03	1.55	3.0	0.9	1.6	9.3	<0.01	0.14	4.5	0.234
WM- S- 28		33.7	0.085	75.0	10.0	<0.001	0.05	2.37	4.7	1.9	1.4	12.7	0.01	0.53	3.9	0.179
WM- S- 29		23.0	0.066	5.65	24.7	<0.001	0.04	1.71	2.7	1.3	1.4	7.2	0.01	0.20	3.5	0.104
WM- S- 30		29.2	0.085	10.80	27.7	0.002	0.04	0.88	1.6	1.4	0.5	5.3	0.01	0.12	2.0	0.018
WM- S- 31		37.9	0.069	130.0	40.0	0.001	0.06	0.56	13.1	2.0	1.9	4.1	<0.01	0.28	2.7	0.362
WM- S- 32		12.6	0.073	24.5	17.1	<0.001	0.07	0.41	2.9	2.3	1.1	4.7	0.01	0.31	1.9	0.131
WM- S- 33		10.0	0.066	18.75	19.2	0.001	0.05	0.31	1.1	1.6	0.8	2.6	<0.01	0.20	0.5	0.024
WM- S- 34		15.1	0.058	8.68	30.6	0.001	0.04	0.31	1.9	1.1	0.8	3.2	<0.01	0.27	0.7	0.030
WM- S- 35		27.4	0.083	27.7	19.1	0.001	0.05	1.07	3.3	1.8	1.2	4.5	0.02	0.35	2.3	0.036
WM- S- 36		43.1	0.080	29.1	11.6	<0.001	0.04	1.59	6.7	1.7	2.2	5.0	0.01	0.54	11.2	0.277
WM- S- 37		11.6	0.074	22.3	14.9	<0.001	0.08	0.46	2.9	2.3	1.1	4.8	0.01	0.28	1.7	0.118

ALS Canada Ltd.
2103 Dollarton Hwy
North Vancouver BC V7H 0A7
Phone: 604 984 0221 Fax: 604 984 0218 www.alsglobal.com

ALS Minerals

To: WITCH S GLEN GOLD INC.
SUITE 820 - BEDFORD
BEDFORD NS B4A 1E6

Finalized Date: 14- OCT- 2010
Account: WITGOL

Project: WHYCOCOMAGH MOUNTAIN

CERTIFICATE OF ANALYSIS VO10141916

Sample Description	Method Analyte Units LOR	ME- MS41L Tl ppm 0.02	ME- MS41L U ppm 0.05	ME- MS41L V ppm 1	ME- MS41L W ppm 0.05	ME- MS41L Y ppm 0.05	ME- MS41L Zn ppm 0.1	ME- MS41L Zr ppm 0.5
WM- S- 01		0.25	1.33	54	2.16	6.90	29.5	<0.5
WM- S- 02		0.27	2.09	66	3.67	7.51	41.0	<0.5
WM- S- 03		0.10	2.28	67	0.25	4.60	42.9	1.0
WM- S- 04		0.13	1.98	61	3.00	2.33	32.7	0.6
WM- S- 05		0.19	1.66	66	0.59	4.79	69.2	0.6
WM- S- 06		0.15	1.47	62	0.36	10.25	42.3	0.6
WM- S- 07		0.31	1.26	93	0.97	3.93	86.9	1.3
WM- S- 08		0.58	2.27	71	0.68	38.2	57.8	0.6
WM- S- 09		0.17	0.84	50	0.84	2.90	40.4	<0.5
WM- S- 10		0.26	1.23	58	1.24	5.32	48.5	0.6
WM- S- 11		0.21	1.18	60	2.93	5.25	77.9	1.7
WM- S- 12		0.17	0.89	54	1.57	2.72	45.3	1.4
WM- S- 13		0.15	0.81	59	1.01	2.62	22.8	0.5
WM- S- 14		0.16	0.89	50	1.14	2.51	47.4	0.5
WM- S- 15		0.19	0.79	40	0.87	3.31	54.7	1.2
WM- S- 16		0.14	0.94	44	0.87	3.74	46.5	0.8
WM- S- 17		0.40	1.78	51	2.02	20.6	43.3	0.7
WM- S- 18		0.26	0.94	50	0.56	2.99	64.9	1.7
WM- S- 19		0.14	0.90	38	1.65	4.04	45.9	0.5
WM- S- 20		0.11	1.07	53	0.84	1.81	12.7	1.5
WM- S- 21		0.13	1.06	58	2.76	2.67	22.1	0.8
WM- S- 22		0.13	2.57	114	7.62	6.37	66.4	6.1
WM- S- 23		0.11	1.49	96	2.60	3.16	30.4	3.6
WM- S- 24		0.22	1.60	69	0.81	2.40	26.0	0.7
WM- S- 25		0.13	1.18	39	0.48	1.99	13.0	<0.5
WM- S- 26		0.17	1.85	72	0.29	3.41	27.5	1.3
WM- S- 27		0.13	1.24	93	0.22	2.51	18.9	1.3
WM- S- 28		0.13	2.19	93	0.51	5.31	38.8	1.6
WM- S- 29		0.14	2.29	68	0.24	3.57	28.6	1.0
WM- S- 30		0.10	3.13	36	0.33	15.75	66.6	<0.5
WM- S- 31		0.32	1.39	149	3.96	8.57	93.4	1.8
WM- S- 32		0.12	1.62	75	0.43	6.16	83.9	1.2
WM- S- 33		0.17	1.06	46	0.44	3.69	42.4	<0.5
WM- S- 34		0.14	1.07	44	0.31	4.91	57.6	<0.5
WM- S- 35		0.18	1.75	66	0.49	4.77	68.4	<0.5
WM- S- 36		0.13	2.24	109	6.46	5.31	62.4	5.3
WM- S- 37		0.14	1.79	74	0.44	6.34	83.7	1.1

Company	Order	Samp_id	E_NAD83	N_NAD83	Line	Station	Ag_ppm	As_ppm	Au_ppb	Cu_ppm	Pb_ppm	Mn_ppm	Mo_ppm	Sb_ppm	W_ppm	Zn_ppm	Lab_cert	Lab_date	Source_page	Entered_by
Mex	1	628	645,052	5,095,864	-48					12	20	440	2		2	44	8104	Aug 13/78	108	DS
Mex	2	627	645,052	5,095,834	-48					56	22	200	3		10	44	8104	Aug 13/78	108	DS
Mex	3	626	645,052	5,095,805	-48					118	24	160	3		5	40	8104	Aug 13/78	108	DS
Mex	4	625	645,052	5,095,775	-48					24	14	60	3		2	24	8104	Aug 13/78	108	DS
Mex	5	624	645,052	5,095,745	-48					36	12	100	1		2	14	8104	Aug 13/78	108	DS
Mex	6	623	645,052	5,095,716	-48					40	16	100	1		10	14	8104	Aug 13/78	108	DS
Mex	7	622	645,052	5,095,686	-48					58	24	60	4		10	12	8104	Aug 13/78	108	DS
Mex	8	621	645,051	5,095,656	-48					8	8	40	1		5	8	8104	Aug 13/78	108	DS
Mex	9	620	645,051	5,095,627	-48					40	20	80	1		2	30	8104	Aug 13/78	108	DS
Mex	10	619	645,051	5,095,597	-48					12	12	60	1		15	24	8104	Aug 13/78	108	DS
Mex	11	618	645,051	5,095,567	-48					226	22	220	4		5	46	8104	Aug 13/78	108	DS
Mex	12	617	645,051	5,095,537	-48					4	16	40	1		10	8	8104	Aug 13/78	108	DS
Mex	13	616	645,051	5,095,508	-48					2	4	40	1		10	8	8104	Aug 13/78	108	DS
Mex	14	615	645,051	5,095,478	-48					2	16	100	1		10	12	8104	Aug 13/78	108	DS
Mex	15	614	645,051	5,095,448	-48					8	20	140	1		5	20	8104	Aug 13/78	108	DS
Mex	16	613	645,051	5,095,419	-48					12	20	460	1		5	40	8104	Aug 13/78	108	DS
Mex	17	612	645,051	5,095,389	-48					14	22	140	1		5	24	8104	Aug 13/78	108	DS
Mex	18	611	645,051	5,095,359	-48					30	28	360	1		15	40	8104	1978-08-01	106	DS
Mex	19	610	645,051	5,095,330	-48					10	8	120	1		0	12	8104	1978-08-01	106	DS
Mex	20	609	645,051	5,095,300	-48					8	8	100	1		5	14	8096	AUG 10/78	104	DS
Mex	21	608	645,051	5,095,270	-48					26	20	260	1		0	64	8096	AUG 10/78	104	DS
Mex	22	607	645,051	5,095,241	-48					12	16	160	1		0	40	8096	AUG 10/78	104	DS
Mex	23	606	645,051	5,095,211	-48					12	12	160	1		0	36	8096	AUG 10/78	104	DS
Mex	24	605	645,051	5,095,181	-48					12	12	180	1		0	32	8096	AUG 10/78	104	DS
Mex	25	604	645,051	5,095,152	-48					24	16	320	1		0	40	8096	AUG 10/78	104	DS
Mex	26	603	645,051	5,095,122	-48					600	24	3120	1		0	48	8096	AUG 10/78	104	DS
Mex	27	602	645,050	5,095,092	-48					26	18	280	1		0	50	8096	AUG 10/78	104	DS
Mex	28	601	645,050	5,095,062	-48					14	16	180	1		0	30	8096	AUG 10/78	104	DS
Mex	29	600	645,050	5,095,033	-48					20	16	120	4		10	28	8096	AUG 10/78	104	DS
Mex	30	599	645,050	5,095,003	-48					10	12	120	1		0	28	8096	AUG 10/78	104	DS
Mex	31	598	645,050	5,094,973	-48					76	20	240	2		0	48	8096	AUG 10/78	104	DS
Mex	32	597	645,050	5,094,944	-48					220	32	320	4		0	104	8096	AUG 10/78	104	DS
Mex	33	596	645,050	5,094,914	-48					42	30	220	1		0	80	8096	AUG 10/78	104	DS
Mex	34	595	645,050	5,094,884	-48					14	16	160	1		0	44	8104	1978-08-01	106	DS
Mex	35	594	645,050	5,094,855	-48					12	24	200	1		0	56	8096	AUG 10/78	104	DS
Mex	36	593	645,050	5,094,825	-48					12	24	160	1		0	48	8096	AUG 10/78	104	DS
Mex	37	592	645,050	5,094,795	-48					18	26	120	1		0	64	8096	AUG 10/78	104	DS
Mex	38	591	645,050	5,094,766	-48					10	20	120	1		0	32	8096	AUG 10/78	104	DS
Mex	39	590	645,050	5,094,736	-48					16	24	200	1		0	98	8096	AUG 10/78	104	DS
Mex	40	589	645,050	5,094,706	-48					6	16	80	1		0	34	8096	AUG 10/78	104	DS
Mex	41	588	645,050	5,094,677	-48					8	16		1		0	20		1978ish		ABH off map
Mex	42	587	645,050	5,094,647	-48					6	14	160	1		0	32	8096	AUG 10/78	104	DS
Mex	43	586	645,050	5,094,617	-48					6	14	120	1		0	26	8096	AUG 10/78	104	DS
Mex	44	585	645,050	5,094,587	-48					20	28	600	1		0	44	8096	AUG 10/78	104	DS
Mex	45	584	645,050	5,094,558	-48					112	60	1040	4		10	106	8096	AUG 10/78	104	DS
Mex	46	583	645,049	5,094,528	-48					88	40	1200	1		0	76	8096	AUG 10/78	104	DS
Mex	48	672	645,172	5,095,749	-44					40	16	360	1		2	36	8104	Aug 13/78	109	DS
Mex	49	671	645,172	5,095,720	-44					48	22	160	1		2	20	8104	Aug 13/78	109	DS
Mex	51	669	645,172	5,095,664	-44					36	10	80	1		10	52	8104	Aug 13/78	109	DS
Mex	52	668	645,172	5,095,635	-44					22	12	120	1		5	36	8104	Aug 13/78	109	DS
Mex	53	667	645,172	5,095,607	-44					40	12	120	1		2	36	8104	Aug 13/78	109	DS
Mex	54	666	645,172	5,095,578	-44					180	22	1200	1		0	32	8104	Aug 13/78	109	DS
Mex	55	665	645,172	5,095,550	-44					70	20	200	1		0	56	8104	Aug 13/78	109	DS
Mex	56	664	645,172	5,095,522	-44					66	20	1400	1		2	48	8104	Aug 13/78	109	DS
Mex	57	663	645,172	5,095,493	-44					44	20	440	1		0	44	8104	Aug 13/78	109	DS
Mex	58	662	645,172	5,095,465	-44					16	18	240	1		0	28	8104	Aug 13/78	109	DS
Mex	59	661	645,172	5,095,436	-44					24	22	500	1		2	40	8104	Aug 13/78	109	DS
Mex	61	659	645,172	5,095,380	-44					280	32	520	2		20	68	8104	Aug 13/78	109	DS
Mex	62	658	645,172	5,095,351	-44					136	28	220	3		0	56	8104	Aug 13/78	109	DS
Mex	63	657	645,172	5,095,323	-44					52	26	200	2		0	60	8104	Aug 13/78	109	DS
Mex	64	656	645,172	5,095,295	-44					34	18	160	2		0	48	8104	Aug 13/78	109	DS

Company	Order	Samp_id	E_NAD83	N_NAD83	Line	Station	Ag_ppm	As_ppm	Au_ppb	Cu_ppm	Pb_ppm	Mn_ppm	Mo_ppm	Sb_ppm	W_ppm	Zn_ppm	Lab_cert	Lab_date	Source_page	Entered_by
Mex	65	655	645,172	5,095,266	-44					64	22	120	5		0	28	8104	Aug 13/78	109	DS
Mex	66	654	645,172	5,095,238	-44					368	28	200	4		0	36	8104	Aug 13/78	109	DS
Mex	67	653	645,172	5,095,209	-44					200	22	200	1		0	36	8104	Aug 13/78	109	DS
Mex	68	652	645,172	5,095,181	-44					86	24	200	1		0	44	8104	Aug 13/78	109	DS
Mex	69	651	645,172	5,095,153	-44					40	26	200	1		0	48	8104	Aug 13/78	109	DS
Mex	70	650	645,172	5,095,124	-44					26	22	240	1		0	42	8104	Aug 13/78	109	DS
Mex	71	649	645,172	5,095,096	-44					34	20	200	2		5	24	8104	Aug 13/78	108	DS
Mex	72	648	645,172	5,095,067	-44					252	60	240	4		0	64	8104	Aug 13/78	108	DS
Mex	73	647	645,171	5,095,039	-44					140	38	240	4		0	60	8104	Aug 13/78	108	DS
Mex	74	646	645,171	5,095,011	-44					44	20	200	2		0	20	8104	Aug 13/78	108	DS
Mex	75	645	645,171	5,094,982	-44					30	20	220	2		5	40	8104	Aug 13/78	108	DS
Mex	76	644	645,171	5,094,954	-44					72	24	180	2		10	48	8104	Aug 13/78	108	DS
Mex	77	643	645,171	5,094,925	-44					36	24	140	2		10	86	8104	Aug 13/78	108	DS
Mex	78	642	645,171	5,094,897	-44					26	20	120	2		2	44	8104	Aug 13/78	108	DS
Mex	79	641	645,171	5,094,869	-44					12	16	120	1		0	40	8104	Aug 13/78	108	DS
Mex	80	640	645,171	5,094,840	-44					14	16	120	1		0	40	8104	Aug 13/78	108	DS
Mex	81	639	645,171	5,094,812	-44					22	20	260	1		2	60	8104	Aug 13/78	108	DS
Mex	82	638	645,171	5,094,784	-44					40	24	180	1		5	80	8104	Aug 13/78	108	DS
Mex	83	637	645,171	5,094,755	-44					26	24	200	1		10	60	8104	Aug 13/78	108	DS
Mex	84	636	645,171	5,094,727	-44					24	28	300	1		10	72	8104	Aug 13/78	108	DS
Mex	85	635	645,171	5,094,698	-44					136	40	780	3		20	68	8104	Aug 13/78	108	DS
Mex	86	634	645,171	5,094,670	-44					20	24	200	1		0	32	8104	Aug 13/78	108	DS
Mex	87	633	645,171	5,094,642	-44					36	36	240	1		5	60	8104	Aug 13/78	108	DS
Mex	88	632	645,171	5,094,613	-44					24	28	80	1		0	24	8104	Aug 13/78	108	DS
Mex	89	631	645,171	5,094,585	-44					16	32	100	1		0	44	8104	Aug 13/78	108	DS
Mex	90	630	645,171	5,094,556	-44					16	24	60	1		0	32	8104	Aug 13/78	108	DS
Mex	91	629	645,171	5,094,528	-44					10	16	40	1		0	24	8104	Aug 13/78	108	DS
Mex	92	488	645,382	5,095,867	-40					72	32	240	1		0	64	8096	AUG 10/78	101	DS
Mex	93	487	645,379	5,095,831	-40					36	24	220	1		0	40	8096	AUG 10/78	101	DS
Mex	94	486	645,377	5,095,795	-40					20	28	380	2		0	64	8096	AUG 10/78	101	DS
Mex	95	485	645,374	5,095,759	-40					60	16	360	2		15	20	8096	AUG 10/78	101	DS
Mex	96	484	645,372	5,095,722	-40					168	20	320	2		0	20	8096	AUG 10/78	101	DS
Mex	97	483	645,370	5,095,686	-40					84	16	280	1		20	54	8096	AUG 10/78	101	DS
Mex	98	482	645,367	5,095,650	-40					360	24	220	3		15	40	8096	AUG 10/78	101	DS
Mex	99	481	645,365	5,095,614	-40					60	18	140	1		2	40	8096	AUG 10/78	101	DS
Mex	100	480	645,362	5,095,578	-40					50	16	420	1		0	40	8104	AUG 13/78	105	DS
Mex	101	479	645,360	5,095,542	-40					28	20	800	1		0	40	8096	AUG 10/78	101	DS
Mex	102	478	645,357	5,095,506	-40					36	24	720	1		0	56	8096	AUG 10/78	101	DS
Mex	103	477	645,355	5,095,470	-40					24	18	220	2		2	24	8096	AUG 10/78	101	DS
Mex	104	476	645,353	5,095,434	-40					148	24	320	5		5	44	8096	AUG 10/78	101	DS
Mex	105	475	645,350	5,095,398	-40					154	26	240	5		0	56	8096	AUG 10/78	101	DS
Mex	106	474	645,348	5,095,362	-40					56	24	140	1		2	24	8096	AUG 10/78	101	DS
Mex	107	473	645,345	5,095,326	-40					20	32	320	1		0	32	8096	AUG 10/78	101	DS
Mex	108	472	645,343	5,095,290	-40					60	26	300	1		2	70	8096	AUG 10/78	101	DS
Mex	109	471	645,341	5,095,254	-40					60	56	500	7		0	50	8096	AUG 10/78	101	DS
Mex	110	470	645,338	5,095,218	-40					80	46	1760	2		0	44	8104	AUG 13/78	105	DS
Mex	111	469	645,336	5,095,182	-40					124	30	940	1		5	48	8096	AUG 10/78	101	DS
Mex	112	468	645,333	5,095,146	-40					106	32	300	3		5	64	8096	AUG 10/78	101	DS
Mex	113	467	645,331	5,095,109	-40					32	24	200	1		0	40	8104	AUG 13/78	105	DS
Mex	114	466	645,328	5,095,073	-40					72	30	240	2		0	52	8096	AUG 10/78	101	DS
Mex	115	465	645,326	5,095,037	-40					88	26	420	2		0	70	8096	AUG 10/78	101	DS
Mex	116	464	645,324	5,095,001	-40					48	34	260	1		2	96	8096	AUG 10/78	101	DS
Mex	117	463	645,321	5,094,965	-40					28	18	220	1		0	44	8104	AUG 13/78	105	DS
Mex	118	462	645,319	5,094,929	-40					20	16	240	1		0	44	8096	AUG 10/78	101	DS
Mex	119	461	645,316	5,094,893	-40					68	32	480	1		2	104	8096	AUG 10/78	101	DS
Mex	120	460	645,314	5,094,857	-40					88	32	600	2		0	68	8104	AUG 13/78	105	DS
Mex	121	459	645,312	5,094,821	-40					68	32		1		2	104		1978ish		ABH off map
Mex	122	458	645,309	5,094,785	-40					30	28	140	2		2	38	8104	AUG 13/78	105	DS
Mex	123	457	645,307	5,094,749	-40					48	34	120	4		2	48	8104	AUG 13/78	105	DS
Mex	124	456	645,304	5,094,713	-40					8	18	100	1		0	24	8096	AUG 10/78	101	DS
Mex	125	455	645,302	5,094,677	-40					14	26	160	1		0	44	8104	AUG 13/78	105	DS

Company	Order	Samp_id	E_NAD83	N_NAD83	Line	Station	Ag_ppm	As_ppm	Au_ppb	Cu_ppm	Pb_ppm	Mn_ppm	Mo_ppm	Sb_ppm	W_ppm	Zn_ppm	Lab_cert	Lab_date	Source_page	Entered_by
Mex	127	453	645,297	5,094,605	-40					36	114	140	1		1	176	8104	AUG 13/78	105	DS
Mex	128	452	645,295	5,094,569	-40					18	20	60	1		2	18	8096	AUG 10/78	101	DS
Mex	129	451	645,292	5,094,533	-40					12	44	100	1		0	34	8096	AUG 10/78	101	DS
Mex	130	450	645,429	5,095,858	-36					10	18	100	1		0	16	8096	AUG 10/78	101	DS
Mex	131	449	645,428	5,095,822	-36					56	36	180	1		0	52	8096	AUG 10/78	101	DS
Mex	132	448	645,428	5,095,787	-36					30	24	240	1		0	42	8096	AUG 10/78	100	DS
Mex	133	447	645,427	5,095,751	-36					152	28	960	5		2	152	8096	AUG 10/78	100	DS
Mex	134	446	645,427	5,095,715	-36					400	34	320	4		0	46	8096	AUG 10/78	100	DS
Mex	135	445	645,426	5,095,679	-36					100	18	460	6		5	14	8096	AUG 10/78	100	DS
Mex	136	444	645,426	5,095,643	-36					80	24	200	1		10	24	8096	AUG 10/78	100	DS
Mex	137	443	645,425	5,095,607	-36					180	20	200	7		5	38	8096	AUG 10/78	100	DS
Mex	138	442	645,425	5,095,571	-36					40	18	60	2		5	16	8096	AUG 10/78	100	DS
Mex	139	441	645,424	5,095,535	-36					16	12	120	1		5	22	8096	AUG 10/78	100	DS
Mex	140	440	645,424	5,095,500	-36					24	12	180	1		0	32	8096	AUG 10/78	100	DS
Mex	141	439	645,423	5,095,464	-36					60	14	300	1		0	76	8096	AUG 10/78	100	DS
Mex	142	438	645,423	5,095,428	-36					20	26	140	1		2	20	8096	AUG 10/78	100	DS
Mex	143	437	645,423	5,095,392	-36					92	18	460	6		0	36	8096	AUG 10/78	100	DS
Mex	144	436	645,422	5,095,356	-36					94	40	400	1		10	84	8096	AUG 10/78	100	DS
Mex	145	435	645,422	5,095,320	-36					24	20	360	2		0	60	8096	AUG 10/78	100	DS
Mex	146	434	645,421	5,095,284	-36					60	44	780	2		0	88	8096	AUG 10/78	100	DS
Mex	147	433	645,421	5,095,249	-36					1200	20	840	10		0	64	8096	AUG 10/78	100	DS
Mex	148	432	645,420	5,095,213	-36					110	42	360	4		20	72	8096	AUG 10/78	100	DS
Mex	149	431	645,420	5,095,177	-36					46	22	400	2		0	80	8096	AUG 10/78	100	DS
Mex	150	430	645,419	5,095,141	-36					36	30	220	4		0	48	8096	AUG 10/78	100	DS
Mex	151	429	645,419	5,095,105	-36					40	26	100	1		0	12	8096	AUG 10/78	100	DS
Mex	152	428	645,418	5,095,069	-36					68	12	140	1		5	40	8096	AUG 10/78	100	DS
Mex	153	427	645,418	5,095,033	-36					32	140	60	1		2	20	8096	AUG 10/78	100	DS
Mex	154	426	645,418	5,094,997	-36					44	20	100	2		0	30	8096	AUG 10/78	100	DS
Mex	155	425	645,417	5,094,962	-36					24	20	100	1		10	32	8096	AUG 10/78	100	DS
Mex	156	424	645,417	5,094,926	-36					28	18	100	6		10	28	8096	AUG 10/78	100	DS
Mex	157	423	645,416	5,094,890	-36					56	26	220	2		30	36	8096	AUG 10/78	100	DS
Mex	158	422	645,416	5,094,854	-36					132	32	320	2		10	72	8104	AUG 13/78	105	DS
Mex	159	421	645,415	5,094,818	-36					172	24	160	4		15	36	8096	AUG 10/78	100	DS
Mex	160	420	645,415	5,094,782	-36					96	108	100	3		20	12	8096	AUG 10/78	100	DS
Mex	161	419	645,414	5,094,746	-36					120	28	320	2		10	72	8096	AUG 10/78	100	DS
Mex	162	418	645,414	5,094,710	-36					96	24	100	4		5	24	8096	AUG 10/78	100	DS
Mex	163	417	645,413	5,094,675	-36					6	24	60	1		10	14	8096	AUG 10/78	100	DS
Mex	164	416	645,413	5,094,639	-36					16	10	120	2		0	32	8096	AUG 10/78	100	DS
Mex	165	415	645,412	5,094,603	-36					50	22	140	1		10	28	8104	AUG 13/78	105	DS
Mex	166	414	645,412	5,094,567	-36					88	300	780	1		20	80	8096	AUG 10/78	100	DS
Mex	167	413	645,412	5,094,531	-36					40	20	1060	1		5	28	8096	AUG 10/78	100	DS
Mex	168	412	645,533	5,095,893	-32					36	20	100	3		10	36	8096	AUG 10/78	100	DS
Mex	169	411	645,533	5,095,861	-32					36	24	120	2		2	40	8096	AUG 10/78	100	DS
Mex	170	410	645,533	5,095,830	-32					38	28	240	2		2	68	8096	AUG 10/78	100	DS
Mex	171	409	645,533	5,095,798	-32					30	28	100	2		2	36	8096	AUG 10/78	100	DS
Mex	172	408	645,533	5,095,766	-32					350	28	420	2		0	106	8096	AUG 10/78	99	DS
Mex	173	407	645,533	5,095,735	-32					44	24	1040	1		2	40	8096	AUG 10/78	99	DS
Mex	174	406	645,533	5,095,703	-32					22	10	60	1		2	12	8096	AUG 10/78	99	DS
Mex	175	405	645,533	5,095,671	-32					30	20	140	1		5	20	8104	AUG 13/78	105	DS
Mex	176	404	645,533	5,095,640	-32					192	28	380	4		0	44	8104	AUG 13/78	105	DS
Mex	177	403	645,533	5,095,608	-32					20	16	100	1		0	20	8096	AUG 10/78	99	DS
Mex	178	402	645,533	5,095,576	-32					4	12	60	1		20	20	8096	AUG 10/78	99	DS
Mex	179	401	645,533	5,095,545	-32					24	14	220	1		0	36	8096	AUG 10/78	99	DS
Mex	180	400	645,533	5,095,513	-32					32	28	320	1		0	44	8096	AUG 10/78	99	DS
Mex	181	399	645,533	5,095,481	-32					16	20	320	3		0	44	8096	AUG 10/78	99	DS
Mex	182	398	645,533	5,095,450	-32					32	24	360	4		0	86	8096	AUG 10/78	99	DS
Mex	183	397	645,533	5,095,418	-32					284	34	420	7		0	106	8096	AUG 10/78	99	DS
Mex	184	396	645,533	5,095,386	-32					28	18	220	2		0	56	8096	AUG 10/78	99	DS
Mex	185	395	645,533	5,095,355	-32					52	26	320	4		0	92	8096	AUG 10/78	99	DS
Mex	186	394	645,533	5,095,323	-32					32	12	200	2		5	14	8096	AUG 10/78	99	DS
Mex	187	393	645,533	5,095,291	-32					240	12	180	4		0	20	8096	AUG 10/78	99	DS

Note: < values converted to 50% of lower detection limit

Company	Order	Samp_id	E_NAD83	N_NAD83	Line	Station	Ag_ppm	As_ppm	Au_ppb	Cu_ppm	Pb_ppm	Mn_ppm	Mo_ppm	Sb_ppm	W_ppm	Zn_ppm	Lab_cert	Lab_date	Source_page	Entered_by
Mex	188	392	645,533	5,095,260	-32					68	28	220	2		0	34	8096	AUG 10/78	99	DS
Mex	189	391	645,533	5,095,228	-32					2300	22	660	4		10	58	8096	AUG 10/78	99	DS
Mex	190	390	645,533	5,095,196	-32					152	32	100	2		2	68	8096	AUG 10/78	99	DS
Mex	191	389	645,533	5,095,165	-32					128	44	60	6		15	40	8096	AUG 10/78	99	DS
Mex	192	388	645,533	5,095,133	-32					76	34	220	1		15	40	8096	AUG 10/78	99	DS
Mex	193	387	645,533	5,095,102	-32					20	14	60	1		10	14	8096	AUG 10/78	99	DS
Mex	194	386	645,533	5,095,070	-32					140	28	120	1		0	40	8096	AUG 10/78	99	DS
Mex	195	385	645,533	5,095,038	-32					8	12	100	1		0	12	8096	AUG 10/78	99	DS
Mex	196	384	645,533	5,095,007	-32					52	24	100	1		10	12	8096	AUG 10/78	99	DS
Mex	197	383	645,533	5,094,975	-32					800	46	100	2		15	26	8096	AUG 10/78	99	DS
Mex	198	382	645,532	5,094,943	-32					84	34	80	2		15	24	8096	AUG 10/78	99	DS
Mex	199	381	645,532	5,094,912	-32					12	16	80	1		0	16	8096	AUG 10/78	99	DS
Mex	200	380	645,532	5,094,880	-32					40	24	160	2		0	28	8096	AUG 10/78	99	DS
Mex	201	379	645,532	5,094,848	-32					22	22	180	1		0	36	8104	1978-08-01	107	DS
Mex	202	378	645,532	5,094,817	-32					136	44	440	1		10	100	8104	1978-08-01	107	DS
Mex	203	377	645,532	5,094,785	-32					400	52	460	7		10	40	8096	AUG 10/78	99	DS
Mex	204	376	645,532	5,094,753	-32					88	52	140	2		5	20	8096	AUG 10/78	99	DS
Mex	205	375	645,532	5,094,722	-32					268	56	140	3		5	20	8096	AUG 10/78	99	DS
Mex	206	374	645,532	5,094,690	-32					20	12	40	1		10	8	8096	AUG 10/78	99	DS
Mex	207	373	645,532	5,094,658	-32					36	40	80	1		0	12	8096	AUG 10/78	99	DS
Mex	208	372	645,532	5,094,627	-32					32	16	60	1		5	12	8096	AUG 10/78	99	DS
Mex	209	371	645,532	5,094,595	-32					308	214	240	1		15	56	8096	AUG 10/78	99	DS
Mex	210	370	645,532	5,094,563	-32					34	16	140	1		2	22	8096	AUG 10/78	99	DS
Mex	211	369	645,532	5,094,532	-32					192	20	340	2		2	56	8096	AUG 10/78	99	DS
Mex	212	368	645,646	5,095,845	-28					56	40	160	2		0	44	8096	AUG 10/78	99	DS
Mex	213	367	645,646	5,095,816	-28					28	20	140	1		0	34	8096	AUG 9/78	98	DS
Mex	214	366	645,646	5,095,786	-28					38	20	160	1		2	40	8096	AUG 9/78	98	DS
Mex	215	365	645,646	5,095,757	-28					36	24	240	1		0	50	8096	AUG 9/78	98	DS
Mex	216	364	645,647	5,095,728	-28					28	24	200	1		2	44	8096	AUG 9/78	98	DS
Mex	217	363	645,647	5,095,699	-28					32	18	160	1		2	28	8096	AUG 9/78	98	DS
Mex	218	362	645,647	5,095,670	-28					14	20	360	2		2	46	8096	AUG 9/78	98	DS
Mex	219	361	645,647	5,095,641	-28					24	12	200	1		10	22	8096	AUG 9/78	98	DS
Mex	220	360	645,647	5,095,611	-28					22	12	200	1		2	22	8096	AUG 9/78	98	DS
Mex	221	359	645,647	5,095,582	-28					26	12	120	1		5	20	8096	AUG 9/78	98	DS
Mex	222	358	645,648	5,095,553	-28					20	8	80	1		0	20	8096	AUG 9/78	98	DS
Mex	223	357	645,648	5,095,524	-28					44	16	200	1		5	26	8096	AUG 9/78	98	DS
Mex	224	356	645,648	5,095,495	-28					72	18	440	1		0	44	8096	AUG 9/78	98	DS
Mex	225	355	645,648	5,095,466	-28					46	20	800	1		0	36	8096	AUG 9/78	98	DS
Mex	226	354	645,648	5,095,437	-28					76	18	320	1		20	72	8096	AUG 9/78	98	DS
Mex	227	353	645,649	5,095,407	-28					112	58	2560	1		5	216	8096	AUG 9/78	98	DS
Mex	228	352	645,649	5,095,378	-28					32	24	240	1		0	56	8096	AUG 9/78	98	DS
Mex	229	351	645,649	5,095,349	-28					50	32	660	1		2	168	8096	AUG 9/78	98	DS
Mex	230	350	645,649	5,095,320	-28					112	152	2600	1		15	364	8096	AUG 9/78	98	DS
Mex	231	349	645,649	5,095,291	-28					80	84	2140	1		10	408	8096	AUG 9/78	98	DS
Mex	232	348	645,650	5,095,262	-28					36	24	200	4		0	64	8096	AUG 9/78	98	DS
Mex	233	347	645,650	5,095,233	-28					60	32	280	1		2	328	8096	AUG 9/78	98	DS
Mex	234	346	645,650	5,095,203	-28					22	20	80	2		0	42	8096	AUG 9/78	98	DS
Mex	235	345	645,650	5,095,174	-28					60	24	220	2		50	60	8096	AUG 9/78	98	DS
Mex	236	344	645,650	5,095,145	-28					2400	36	300	4		20	28	8096	AUG 9/78	98	DS
Mex	237	343	645,650	5,095,116	-28					412	38	300	1		2	36	8096	AUG 9/78	98	DS
Mex	238	342	645,651	5,095,087	-28					248	22	280	1		2	28	8096	AUG 9/78	98	DS
Mex	239	341	645,651	5,095,058	-28					82	24	300	1		2	20	8096	AUG 9/78	98	DS
Mex	240	340	645,651	5,095,028	-28					14	26	480	4		5	28	8096	AUG 9/78	98	DS
Mex	241	339	645,651	5,094,999	-28					12	12	80	2		10	12	8096	AUG 9/78	98	DS
Mex	242	338	645,651	5,094,970	-28					106	44	160	4		20	36	8096	AUG 9/78	98	DS
Mex	243	337	645,652	5,094,941	-28					112	34	260	6		15	36	8096	AUG 9/78	98	DS
Mex	244	336	645,652	5,094,912	-28					10	12	80	2		10	24	8096	AUG 9/78	98	DS
Mex	245	335	645,652	5,094,883	-28					56	20	140	2		35	24	8096	AUG 9/78	98	DS
Mex	246	334	645,652	5,094,854	-28					370	26	200	6		25	60	8096	AUG 9/78	98	DS
Mex	247	333	645,652	5,094,824	-28					242	24	120	8		20	48	8096	AUG 9/78	98	DS
Mex	248	332	645,652	5,094,795	-28					62	24	160	8		10	36	8096	AUG 9/78	98	DS

Note: < values converted to 50% of lower detection limit

Company	Order	Samp_id	E_NAD83	N_NAD83	Line	Station	Ag_ppm	As_ppm	Au_ppb	Cu_ppm	Pb_ppm	Mn_ppm	Mo_ppm	Sb_ppm	W_ppm	Zn_ppm	Lab_cert	Lab_date	Source_page	Entered_by
Mex	249	331	645,653	5,094,766	-28					26	26	300	4		5	40	8096	AUG 9/78	98	DS
Mex	250	330	645,653	5,094,737	-28					30	22	400	2		5	48	8096	AUG 9/78	98	DS
Mex	251	329	645,653	5,094,708	-28					290	192	140	2		15	76	8096	AUG 9/78	98	DS
Mex	252	328	645,653	5,094,679	-28					16	24	60	2		10	18	8096	AUG 9/78	97	DS
Mex	253	327	645,653	5,094,650	-28					18	22	80	1		5	28	8096	AUG 9/78	97	DS
Mex	254	326	645,654	5,094,620	-28					12	14	40	1		0	16	8096	AUG 9/78	97	DS
Mex	255	325	645,654	5,094,591	-28					20	12	120	1		0	32	8096	AUG 9/78	97	DS
Mex	256	324	645,654	5,094,562	-28					130	16	200	1		0	56	8096	AUG 9/78	97	DS
Mex	257	323	645,654	5,094,533	-28					26	16	200	1		0	56	8096	AUG 9/78	97	DS
Mex	258	185	645,788	5,096,002	-24					8	12	200	12		2	42	8067	JULY 14/78	92	DS
Mex	259	184	645,787	5,095,969	-24					12	24	240	28		0	64	8067	JULY 14/78	92	DS
Mex	260	183	645,787	5,095,937	-24					12	20	320	34		2	52	8067	JULY 14/78	92	DS
Mex	261	182	645,787	5,095,904	-24					16	20	300	20		0	56	8067	JULY 14/78	92	DS
Mex	262	181	645,787	5,095,872	-24					16	16	280	4		0	40	8067	JULY 14/78	92	DS
Mex	263	180	645,786	5,095,839	-24					16	20	280	2		0	60	8067	JULY 14/78	92	DS
Mex	264	179	645,786	5,095,806	-24					26	20	360	2		0	60	8067	JULY 14/78	92	DS
Mex	265	178	645,786	5,095,774	-24					100	24	160	1		0	48	8067	JULY 14/78	92	DS
Mex	266	177	645,785	5,095,741	-24					52	20	280	2		0	12	8067	JULY 14/78	92	DS
Mex	267	176	645,785	5,095,709	-24					12	20	200	2		0	44	8067	JULY 14/78	92	DS
Mex	268	175	645,785	5,095,676	-24					16	20	220	1		2	64	8067	JULY 14/78	92	DS
Mex	269	174	645,784	5,095,643	-24					16	14	180	2		0	52	8067	JULY 14/78	92	DS
Mex	270	173	645,784	5,095,611	-24					12	16	160	1		0	32	8067	JULY 14/78	92	DS
Mex	271	172	645,784	5,095,578	-24					68	36	3200	1		0	168	8067	JULY 14/78	92	DS
Mex	272	171	645,784	5,095,546	-24					80	24	4200	2		0	224	8067	JULY 14/78	92	DS
Mex	273	170	645,783	5,095,513	-24					14	12	200	12		2	40	8067	JULY 14/78	92	DS
Mex	274	169	645,783	5,095,480	-24					14	16	280	1		0	68	8067	JULY 14/78	92	DS
Mex	275	168	645,783	5,095,448	-24					20	20	980	1		2	64	8067	JULY 14/78	92	DS
Mex	276	167	645,782	5,095,415	-24					24	16	680	1		2	80	8067	JULY 14/78	92	DS
Mex	277	166	645,782	5,095,383	-24					20	16	200	1		2	28	8067	JULY 14/78	92	DS
Mex	278	165	645,782	5,095,350	-24					36	16	200	2		0	44	8067	JULY 14/78	92	DS
Mex	279	164	645,781	5,095,318	-24					48	34	360	1		0	108	8067	JULY 14/78	92	DS
Mex	280	163	645,781	5,095,285	-24					16	20	160	1		0	60	8067	JULY 14/78	92	DS
Mex	281	162	645,781	5,095,252	-24					32	28	200	2		0	92	8067	JULY 14/78	92	DS
Mex	282	161	645,781	5,095,220	-24					48	44	1100	1		2	144	8067	JULY 14/78	92	DS
Mex	283	160	645,780	5,095,187	-24					188	600	1680	2		2	640	8067	JULY 14/78	92	DS
Mex	284	159	645,780	5,095,155	-24					56	28	1320	1		0	48	8067	JULY 14/78	92	DS
Mex	285	158	645,780	5,095,122	-24					112	44	4100	1		15	168	8067	JULY 14/78	92	DS
Mex	286	157	645,779	5,095,089	-24					24	36	300	2		0	64	8067	JULY 14/78	92	DS
Mex	287	156	645,779	5,095,057	-24					18	20	200	2		0	52	8067	JULY 14/78	92	DS
Mex	288	155	645,779	5,095,024	-24					44	24	360	1		5	20	8067	JULY 14/78	92	DS
Mex	289	154	645,778	5,094,992	-24					60	20	260	4		5	48	8067	JULY 14/78	91	DS
Mex	290	153	645,778	5,094,959	-24					16	28	320	2		2	40	8067	JULY 14/78	91	DS
Mex	291	152	645,778	5,094,927	-24					44	20	280	4		0	56	8067	JULY 14/78	91	DS
Mex	292	151	645,778	5,094,894	-24					44	24	280	8		0	44	8067	JULY 14/78	91	DS
Mex	293	150	645,777	5,094,861	-24					112	60	220	42		0	60	8067	JULY 14/78	91	DS
Mex	294	149	645,777	5,094,829	-24					108	28	250	26		0	60	8067	JULY 14/78	91	DS
Mex	295	148	645,777	5,094,796	-24					48	28	320	14		2	22	8067	JULY 14/78	91	DS
Mex	296	147	645,776	5,094,764	-24					40	16	280	4		0	22	8067	JULY 14/78	91	DS
Mex	297	146	645,776	5,094,731	-24					20	16	400	4		0	24	8067	JULY 14/78	91	DS
Mex	298	145	645,776	5,094,698	-24					20	24	180	1		5	28	8067	JULY 14/78	91	DS
Mex	299	144	645,775	5,094,666	-24					16	20	120	1		5	20	8067	JULY 14/78	91	DS
Mex	300	143	645,775	5,094,633	-24					28	20	160	2		40	24	8067	JULY 14/78	91	DS
Mex	301	142	645,775	5,094,601	-24					32	12	160	2		10	28	8067	JULY 14/78	91	DS
Mex	302	141	645,774	5,094,568	-24					32	12	320	1		0	36	8067	JULY 14/78	91	DS
Mex	303	140	645,774	5,094,535	-24					20	16	360	1		0	52	8067	JULY 14/78	91	DS
Mex	305	229	645,879	5,095,785	-20					36	20	380	6		10	92	8067	JULY 14/78	93	DS
Mex	306	228	645,879	5,095,755	-20					12	12	200	20		2	32	8067	JULY 14/78	93	DS
Mex	307	227	645,879	5,095,725	-20					56	24	680	22		0	88	8067	JULY 14/78	93	DS
Mex	308	226	645,880	5,095,696	-20					124	12	120	6		0	44	8067	JULY 14/78	93	DS
Mex	309	225	645,880	5,095,666	-20					20	16	280	10		0	40	8067	JULY 14/78	93	DS
Mex	310	224	645,880	5,095,636	-20					8	8	120	1		0	20	8067	JULY 14/78	93	DS

Company	Order	Samp_id	E_NAD83	N_NAD83	Line	Station	Ag_ppm	As_ppm	Au_ppb	Cu_ppm	Pb_ppm	Mn_ppm	Mo_ppm	Sb_ppm	W_ppm	Zn_ppm	Lab_cert	Lab_date	Source_page	Entered_by
Mex	311	223	645,881	5,095,607	-20					64	20	200	4		0	52	8067	JULY 14/78	93	DS
Mex	312	222	645,881	5,095,577	-20					32	20	320	1		0	76	8067	JULY 14/78	93	DS
Mex	313	221	645,881	5,095,547	-20					76	20	280	2		0	60	8067	JULY 14/78	93	DS
Mex	314	220	645,882	5,095,518	-20					16	16	140	2		0	36	8067	JULY 14/78	93	DS
Mex	315	219	645,882	5,095,488	-20					92	22	440	2		0	26	8067	JULY 14/78	93	DS
Mex	316	218	645,882	5,095,458	-20					26	14	160	2		0	28	8067	JULY 14/78	93	DS
Mex	317	217	645,883	5,095,428	-20					8	16	140	1		0	54	8067	JULY 14/78	93	DS
Mex	318	216	645,883	5,095,399	-20					12	20	240	1		0	60	8067	JULY 14/78	93	DS
Mex	319	215	645,884	5,095,369	-20					20	24	200	1		0	56	8067	JULY 14/78	93	DS
Mex	320	214	645,884	5,095,339	-20					28	28	360	2		0	60	8067	JULY 14/78	93	DS
Mex	321	213	645,884	5,095,310	-20					48	16	400	2		0	52	8067	JULY 14/78	93	DS
Mex	322	212	645,885	5,095,280	-20					40	28	3900	2		0	120	8067	JULY 14/78	93	DS
Mex	323	211	645,885	5,095,250	-20					44	28	400	2		0	72	8067	JULY 14/78	93	DS
Mex	324	210	645,885	5,095,221	-20					52	20	300	2		0	72	8067	JULY 14/78	93	DS
Mex	325	209	645,886	5,095,191	-20					36	22	320	2		0	104	8067	JULY 14/78	93	DS
Mex	326	208	645,886	5,095,161	-20					20	28	200	2		0	60	8067	JULY 14/78	93	DS
Mex	327	207	645,886	5,095,131	-20					80	44	2240	2		0	140	8067	JULY 14/78	93	DS
Mex	328	206	645,887	5,095,102	-20					28	28	1480	2		0	80	8067	JULY 14/78	93	DS
Mex	329	205	645,887	5,095,072	-20					20	32	200	1		0	116	8067	JULY 14/78	93	DS
Mex	330	204	645,887	5,095,042	-20					28	52	360	3		0	216	8067	JULY 14/78	93	DS
Mex	332	202	645,888	5,094,983	-20					28	12	120	6		0	32	8067	JULY 14/78	93	DS
Mex	333	201	645,889	5,094,953	-20					42	22	200	14		0	44	8067	JULY 14/78	93	DS
Mex	334	200	645,889	5,094,923	-20					40	18	240	2		0	64	8067	JULY 14/78	93	DS
Mex	335	199	645,889	5,094,894	-20					440	28	520	4		10	80	8067	JULY 14/78	93	DS
Mex	336	198	645,890	5,094,864	-20					24	20	160	1		0	36	8067	JULY 14/78	93	DS
Mex	337	197	645,890	5,094,834	-20					24	16	120	10		0	28	8067	JULY 14/78	93	DS
Mex	338	196	645,890	5,094,805	-20					16	8	80	4		0	16	8067	JULY 14/78	93	DS
Mex	339	195	645,891	5,094,775	-20					12	20	280	2		2	20	8067	JULY 14/78	93	DS
Mex	340	194	645,891	5,094,745	-20					20	20	160	4		2	32	8067	JULY 14/78	93	DS
Mex	341	193	645,891	5,094,716	-20					108	52	320	2		2	128	8067	JULY 14/78	92	DS
Mex	342	192	645,892	5,094,686	-20					20	14	200	2		2	16	8067	JULY 14/78	92	DS
Mex	343	191	645,892	5,094,656	-20					20	12	80	1		2	16	8067	JULY 14/78	92	DS
Mex	344	190	645,892	5,094,626	-20					8	12	80	1		0	20	8067	JULY 14/78	92	DS
Mex	345	189	645,893	5,094,597	-20					22	12	160	1		2	52	8067	JULY 14/78	92	DS
Mex	346	188	645,893	5,094,567	-20					52	28	280	1		0	56	8067	JULY 14/78	92	DS
Mex	347	187	645,894	5,094,537	-20					12	16	180	1		0	56	8067	JULY 14/78	92	DS
Mex	348	138	646,097	5,096,013	-16					20	32	360	4		0	84	8067	JULY 14/78	91	DS
Mex	349	137	646,096	5,095,980	-16					24	24	360	4		0	48	8067	JULY 14/78	91	DS
Mex	350	136	646,094	5,095,947	-16					32	28	380	4		0	72	8067	JULY 14/78	91	DS
Mex	351	135	646,092	5,095,914	-16					24	20	240	4		0	48	8067	JULY 14/78	91	DS
Mex	352	134	646,090	5,095,882	-16					40	16	440	2		0	40	8067	JULY 14/78	91	DS
Mex	353	133	646,088	5,095,849	-16					20	24	260	2		0	42	8067	JULY 14/78	91	DS
Mex	354	132	646,086	5,095,816	-16					76	80	164	8		0	90	8067	JULY 14/78	91	DS
Mex	355	131	646,085	5,095,783	-16					36	28	500	5		0	84	8067	JULY 14/78	91	DS
Mex	356	130	646,083	5,095,750	-16					60	32	420	1		0	76	8067	JULY 14/78	91	DS
Mex	357	129	646,081	5,095,718	-16					32	24	520	2		0	60	8067	JULY 14/78	91	DS
Mex	358	128	646,079	5,095,685	-16					36	24	420	2		0	80	8067	JULY 14/78	91	DS
Mex	359	127	646,077	5,095,652	-16					96	40	1440	6		0	108	8067	JULY 14/78	91	DS
Mex	360	126	646,075	5,095,619	-16					16	20	160	2		0	44	8067	JULY 14/78	91	DS
Mex	361	125	646,074	5,095,586	-16					24	22	320	1		0	58	8067	JULY 14/78	91	DS
Mex	362	124	646,072	5,095,554	-16					20	12	120	1		0	32	8067	JULY 14/78	91	DS
Mex	363	123	646,070	5,095,521	-16					16	12	200	2		0	44	8067	JULY 14/78	91	DS
Mex	364	122	646,068	5,095,488	-16					32	20	280	1		0	60	8067	JULY 14/78	91	DS
Mex	365	121	646,066	5,095,455	-16					20	24	600	1		0	104	8067	JULY 14/78	91	DS
Mex	366	120	646,064	5,095,422	-16					20	20	220	1		0	48	8067	JULY 14/78	91	DS
Mex	367	119	646,062	5,095,390	-16					24	36	420	2		0	168	8067	JULY 14/78	91	DS
Mex	368	118	646,061	5,095,357	-16					20	32	160	2		0	52	8067	JULY 14/78	91	DS
Mex	369	117	646,059	5,095,324	-16					68	28	500	2		0	100	8067	JULY 14/78	91	DS
Mex	370	116	646,057	5,095,291	-16					28	28	360	2		0	64	8067	JULY 14/78	91	DS
Mex	371	115	646,055	5,095,258	-16					24	28	360	26		0	44	8067	JULY 14/78	90	DS
Mex	372	114	646,053	5,095,226	-16					36	20	320	1		0	44	8067	JULY 14/78	90	DS

Note: < values converted to 50% of lower detection limit

Company	Order	Samp_id	E_NAD83	N_NAD83	Line	Station	Ag_ppm	As_ppm	Au_ppb	Cu_ppm	Pb_ppm	Mn_ppm	Mo_ppm	Sb_ppm	W_ppm	Zn_ppm	Lab_cert	Lab_date	Source_page	Entered_by
Mex	373	113	646,051	5,095,193	-16					36	20	360	1		0	88	8067	JULY 14/78	90	DS
Mex	374	112	646,050	5,095,160	-16					48	44	200	1		0	52	8067	JULY 14/78	90	DS
Mex	375	111	646,048	5,095,127	-16					12	10	80	1		2	24	8067	JULY 14/78	90	DS
Mex	376	110	646,046	5,095,094	-16					8	8	80	1		0	16	8067	JULY 14/78	90	DS
Mex	377	109	646,044	5,095,062	-16					28	36	320	2		0	78	8067	JULY 14/78	90	DS
Mex	378	108	646,042	5,095,029	-16					40	36	360	4		0	92	8067	JULY 14/78	90	DS
Mex	379	107	646,040	5,094,996	-16					48	22	560	2		2	48	8067	JULY 14/78	90	DS
Mex	380	106	646,039	5,094,963	-16					32	24	360	16		2	56	8067	JULY 14/78	90	DS
Mex	381	105	646,037	5,094,930	-16					52	40	1600	2		5	88	8067	JULY 14/78	90	DS
Mex	382	104	646,035	5,094,898	-16					240	64	200	28		60	48	8067	JULY 14/78	90	DS
Mex	383	103	646,033	5,094,865	-16					140	76	200	22		2	84	8067	JULY 14/78	90	DS
Mex	384	102	646,031	5,094,832	-16					28	44	280	14		15	46	8067	JULY 14/78	90	DS
Mex	385	101	646,029	5,094,799	-16					80	40	240	8		20	72	8067	JULY 14/78	90	DS
Mex	386	100	646,028	5,094,766	-16					96	48	960	10		20	76	8067	JULY 14/78	90	DS
Mex	387	99	646,026	5,094,734	-16					20	20	200	4		15	48	8067	JULY 14/78	90	DS
Mex	388	98	646,024	5,094,701	-16					16	8	120	2		20	24	8067	JULY 14/78	90	DS
Mex	389	97	646,022	5,094,668	-16					16	12	120	2		5	24	8067	JULY 14/78	90	DS
Mex	390	96	646,020	5,094,635	-16					32	20	160	2		0	52	8067	JULY 14/78	90	DS
Mex	391	95	646,018	5,094,603	-16					28	16	340	3		0	44	8067	JULY 14/78	90	DS
Mex	392	94	646,017	5,094,570	-16					76	20	360	64		10	52	8067	JULY 14/78	90	DS
Mex	393	93	646,015	5,094,537	-16					80	16	400	12		0	40	8067	JULY 14/78	90	DS
Mex	394	1332	646,014	5,094,503	-16					8	20	120	3		0	20	8119	1978-08-01	124	DS
Mex	395	1333	646,014	5,094,473	-16					22	20	20	12		10	12	8119	1978-08-01	124	DS
Mex	396	1334	646,014	5,094,444	-16					28	232	260	4		2	192	8119	1978-08-01	124	DS
Mex	397	1335	646,015	5,094,414	-16					8	24	100	2		0	56	8119	1978-08-01	124	DS
Mex	398	1336	646,015	5,094,385	-16					14	28	140	2		0	44	8119	1978-08-01	124	DS
Mex	399	1337	646,015	5,094,355	-16					14	28	160	1		0	44	8119	1978-08-01	124	DS
Mex	400	1338	646,015	5,094,326	-16					8	14	220	2		0	28	8119	1978-08-01	125	DS
Mex	401	1339	646,016	5,094,296	-16					164	64	200	126		20	100	8119	1978-08-01	125	DS
Mex	402	1340	646,016	5,094,267	-16					8	14	80	1		0	20	8119	1978-08-01	125	DS
Mex	403	322	646,135	5,095,873	-12					30	16	260	1		0	60	8096	AUG 9/78	97	DS
Mex	404	321	646,135	5,095,843	-12					112	26	760	1		0	84	8096	AUG 9/78	97	DS
Mex	405	320	646,135	5,095,814	-12					68	32	400	1		0	80	8096	AUG 9/78	97	DS
Mex	406	319	646,135	5,095,784	-12					16	46	200	1		0	44	8096	AUG 9/78	97	DS
Mex	407	318	646,135	5,095,754	-12					40	22	320	1		0	60	8096	AUG 9/78	97	DS
Mex	408	317	646,135	5,095,725	-12					20	26	440	1		2	52	8096	AUG 9/78	97	DS
Mex	409	316	646,135	5,095,695	-12					16	26	280	1		0	60	8096	AUG 9/78	97	DS
Mex	410	315	646,135	5,095,665	-12					12	26	800	1		0	60	8096	AUG 9/78	97	DS
Mex	411	314	646,135	5,095,636	-12					40	32	120	1		0	40	8096	AUG 9/78	97	DS
Mex	412	313	646,135	5,095,606	-12					16	20	160	1		0	48	8096	AUG 9/78	97	DS
Mex	413	312	646,135	5,095,576	-12					12	26	40	1		0	12	8096	AUG 9/78	97	DS
Mex	414	311	646,135	5,095,546	-12					26	12	240	1		0	52	8096	AUG 9/78	97	DS
Mex	415	310	646,135	5,095,517	-12					28	32	200	1		0	84	8096	AUG 9/78	97	DS
Mex	416	309	646,135	5,095,487	-12					40	30	280	2		0	64	8096	AUG 9/78	97	DS
Mex	417	308	646,135	5,095,457	-12					60	50	240	2		0	80	8096	AUG 9/78	97	DS
Mex	418	307	646,135	5,095,428	-12					40	58	180	1		0	72	8096	AUG 9/78	97	DS
Mex	419	306	646,135	5,095,398	-12					20	20	100	2		0	32	8096	AUG 9/78	97	DS
Mex	420	305	646,135	5,095,368	-12					52	26	160	2		0	60	8096	AUG 9/78	97	DS
Mex	421	304	646,135	5,095,338	-12					28	38	280	2		0	78	8096	AUG 9/78	97	DS
Mex	422	303	646,135	5,095,309	-12					42	24	240	1		0	52	8096	AUG 9/78	97	DS
Mex	423	302	646,135	5,095,279	-12					28	32	260	2		0	64	8096	AUG 9/78	97	DS
Mex	424	301	646,135	5,095,249	-12					20	34	240	1		0	56	8096	AUG 9/78	97	DS
Mex	425	300	646,135	5,095,220	-12					32	80	720	2		0	184	8096	AUG 9/78	97	DS
Mex	426	299	646,135	5,095,190	-12					20	24	1320	1		0	72	8096	AUG 9/78	97	DS
Mex	427	298	646,135	5,095,160	-12					32	106	400	1		0	180	8096	AUG 9/78	97	DS
Mex	428	297	646,135	5,095,131	-12					20	24	260	1		0	68	8096	AUG 9/78	97	DS
Mex	429	296	646,135	5,095,101	-12					28	20	400	1		0	96	8096	AUG 9/78	97	DS
Mex	430	295	646,135	5,095,071	-12					44	32	1200	2		0	144	8096	AUG 9/78	97	DS
Mex	431	294	646,135	5,095,041	-12					40	20	2100	2		0	76	8096	AUG 9/78	97	DS
Mex	432	293	646,135	5,095,012	-12					56	20	520	1		0	60	8096	AUG 9/78	97	DS
Mex	433	292	646,135	5,094,982	-12					46	24	240	1		0	60	8096	AUG 9/78	97	DS

Company	Order	Samp_id	E_NAD83	N_NAD83	Line	Station	Ag_ppm	As_ppm	Au_ppb	Cu_ppm	Pb_ppm	Mn_ppm	Mo_ppm	Sb_ppm	W_ppm	Zn_ppm	Lab_cert	Lab_date	Source_page	Entered_by
Mex	434	291	646,135	5,094,952	-12					20	14	160	1		0	36	8096	AUG 9/78	97	DS
Mex	435	290	646,135	5,094,923	-12					196	38	3400	6		0	108	8096	AUG 9/78	97	DS
Mex	436	289	646,135	5,094,893	-12					52	20	360	1		45	40	8067	JULY 14/78		DS
Mex	437	288	646,134	5,094,863	-12					284	38	480	1		5	36	8067	JULY 14/78		DS
Mex	438	287	646,134	5,094,834	-12					34	32	320	2		20	68	8067	JULY 14/78		DS
Mex	439	286	646,134	5,094,804	-12					20	24	120	1		10	44	8067	JULY 14/78		DS
Mex	440	285	646,134	5,094,774	-12					42	28	320	2		5	68	8067	JULY 14/78		DS
Mex	441	284	646,134	5,094,744	-12					28	24	200	1		15	68	8067	JULY 14/78		DS
Mex	442	283	646,134	5,094,715	-12					36	20	160	2		10	48	8067	JULY 14/78		DS
Mex	443	282	646,134	5,094,685	-12					60	20	200	1		15	40	8067	JULY 14/78		DS
Mex	444	281	646,134	5,094,655	-12					40	20	200	2		15	72	8067	JULY 14/78		DS
Mex	445	280	646,134	5,094,626	-12					60	20	520	2		0	72	8067	JULY 14/78		DS
Mex	446	279	646,134	5,094,596	-12					40	16	320	1		0	48	8067	JULY 14/78		DS
Mex	448	277	646,134	5,094,537	-12					28	12	400	2		0	60	8067	JULY 14/78		DS
Mex	449	1322	646,136	5,094,504	-12					32	16	280	2		2	60	8119	1978-08-01	124	DS
Mex	450	1323	646,136	5,094,475	-12					76	14	380	1		2	66	8119	1978-08-01	124	DS
Mex	451	1324	646,136	5,094,445	-12					50	10	160	2		5	40	8119	1978-08-01	124	DS
Mex	452	1325	646,136	5,094,416	-12					28	16	260	3		0	44	8119	1978-08-01	124	DS
Mex	453	1326	646,136	5,094,387	-12					16	20	100	2		0	36	8119	1978-08-01	124	DS
Mex	454	1327	646,136	5,094,357	-12					12	16	160	2		0	34	8119	1978-08-01	124	DS
Mex	455	1328	646,137	5,094,328	-12					18	26	960	2		0	40	8119	1978-08-01	124	DS
Mex	456	1329	646,137	5,094,299	-12					12	20	1400	2		0	38	8119	1978-08-01	124	DS
Mex	457	1330	646,137	5,094,269	-12					16	34	360	1		0	44	8119	1978-08-01	124	DS
Mex	458	89	646,303	5,096,021	-8					20	32	240	1		0	56	8067	JULY 14/78	90	DS
Mex	459	88	646,302	5,095,986	-8					12	26	200	2		0	36	8067	JULY 14/78	90	DS
Mex	460	87	646,301	5,095,951	-8					80	48	400	2		0	64	8067	JULY 14/78	90	DS
Mex	461	86	646,300	5,095,915	-8					48	32	280	10		0	90	8067	JULY 14/78	90	DS
Mex	462	85	646,299	5,095,880	-8					36	32	220	4		0	72	8067	JULY 14/78	90	DS
Mex	463	84	646,297	5,095,845	-8					36	28	280	2		0	84	8067	JULY 14/78	90	DS
Mex	464	83	646,296	5,095,809	-8					20	28	300	3		0	56	8067	JULY 14/78	90	DS
Mex	465	82	646,295	5,095,774	-8					32	26	280	32		0	60	8067	JULY 14/78	90	DS
Mex	466	81	646,294	5,095,739	-8					20	24	200	1		0	52	8067	JULY 14/78	90	DS
Mex	467	80	646,293	5,095,704	-8					24	24	260	1		0	62	8067	JULY 14/78	90	DS
Mex	468	79	646,292	5,095,668	-8					16	24	240	2		0	40	8067	JULY 14/78	90	DS
Mex	469	78	646,291	5,095,633	-8					28	36	650	1		0	68	8067	JULY 14/78	90	DS
Mex	470	77	646,289	5,095,598	-8					16	32	280	2		0	64	8067	JULY 14/78	90	DS
Mex	471	76	646,288	5,095,562	-8					32	32	480	1		0	64	8067	JULY 14/78	89	DS
Mex	472	75	646,287	5,095,527	-8					36	26	560	1		0	148	8067	JULY 14/78	89	DS
Mex	473	74	646,286	5,095,492	-8					48	52	520	1		0	800	8067	JULY 14/78	89	DS
Mex	474	73	646,285	5,095,457	-8					40	48	1280	2		0	380	8067	JULY 14/78	89	DS
Mex	475	72	646,284	5,095,421	-8					44	40	700	1		0	124	8067	JULY 14/78	89	DS
Mex	476	71	646,282	5,095,386	-8					36	20	260	1		0	80	8067	JULY 14/78	89	DS
Mex	477	70	646,281	5,095,351	-8					52	28	760	1		0	112	8067	JULY 14/78	89	DS
Mex	478	69	646,280	5,095,315	-8					28	14	160	1		2	88	8067	JULY 14/78	89	DS
Mex	479	68	646,279	5,095,280	-8					20	12	220	1		0	60	8067	JULY 14/78	89	DS
Mex	480	67	646,278	5,095,245	-8					60	24	330	1		10	68	8067	JULY 14/78	89	DS
Mex	481	66	646,277	5,095,210	-8					108	24	320	1		0	48	8067	JULY 14/78	89	DS
Mex	482	65	646,276	5,095,174	-8					80	44	560	1		0	80	8067	JULY 14/78	89	DS
Mex	483	64	646,274	5,095,139	-8					28	36	100	1		0	76	8067	JULY 14/78	89	DS
Mex	484	63	646,273	5,095,104	-8					28	24	120	3		0	36	8067	JULY 14/78	89	DS
Mex	485	62	646,272	5,095,068	-8					20	16	180	2		0	36	8067	JULY 14/78	89	DS
Mex	486	61	646,271	5,095,033	-8					72	36	390	1		0	76	8067	JULY 14/78	89	DS
Mex	487	60	646,270	5,094,998	-8					36	24	200	1		5	60	8067	JULY 14/78	89	DS
Mex	488	59	646,269	5,094,962	-8					68	24	240	1		0	60	8067	JULY 14/78	89	DS
Mex	489	58	646,268	5,094,927	-8					92	40	840	1		2	168	8067	JULY 14/78	89	DS
Mex	490	57	646,266	5,094,892	-8					52	24	200	5		15	40	8067	JULY 14/78	89	DS
Mex	491	56	646,265	5,094,857	-8					12	16	180	2		40	32	8067	JULY 14/78	89	DS
Mex	492	55	646,264	5,094,821	-8					32	24	200	3		5	40	8067	JULY 14/78	89	DS
Mex	493	54	646,263	5,094,786	-8					48	12	280	2		15	40	8067	JULY 14/78	89	DS
Mex	494	53	646,262	5,094,751	-8					56	24	320	2		5	72	8067	JULY 14/78	89	DS
Mex	495	52	646,261	5,094,715	-8					20	20	240	4		10	44	8067	JULY 14/78	89	DS

Company	Order	Samp_id	E_NAD83	N_NAD83	Line	Station	Ag_ppm	As_ppm	Au_ppb	Cu_ppm	Pb_ppm	Mn_ppm	Mo_ppm	Sb_ppm	W_ppm	Zn_ppm	Lab_cert	Lab_date	Source_page	Entered_by
Mex	496	51	646,260	5,094,680	-8					68	24	280	2		2	100	8067	JULY 14/78	89	DS
Mex	497	50	646,258	5,094,645	-8					124	52	270	6		5	136	8067	JULY 14/78	89	DS
Mex	498	49	646,257	5,094,610	-8					148	80	4100	10		15	98	8067	JULY 14/78	89	DS
Mex	499	48	646,256	5,094,574	-8					520	28	440	8		20	100	8067	JULY 14/78	89	DS
Mex	500	47	646,255	5,094,539	-8					1560	36	1280	20		15	76	8067	JULY 14/78	89	DS
Mex	501	1315	646,255	5,094,504	-8					260	480	400	24		15	860	8119	1978-08-01	124	DS
Mex	502	1316	646,256	5,094,474	-8					174	68	180	125		20	104	8119	1978-08-01	124	DS
Mex	503	1317	646,257	5,094,444	-8					4	8	40	2		0	12	8119	1978-08-01	124	DS
Mex	504	1318	646,257	5,094,415	-8					12	16	100	3		0	32	8119	1978-08-01	124	DS
Mex	505	1319	646,258	5,094,385	-8					6	12	80	1		0	16	8119	1978-08-01	124	DS
Mex	506	1320	646,258	5,094,355	-8					10	22	240	2		0	36	8119	1978-08-01	124	DS
Mex	507	1321	646,259	5,094,325	-8					8	12	120	2		0	30	8119	1978-08-01	124	DS
Mex	508	276	646,377	5,095,877	-4					16	20	440	1		0	80	8067	JULY 14/78		DS
Mex	509	275	646,377	5,095,847	-4					24	20	280	1		0	52	8067	JULY 14/78		DS
Mex	510	274	646,377	5,095,817	-4					20	28	360	1		2	40	8067	JULY 14/78		DS
Mex	511	273	646,377	5,095,788	-4					26	36	320	2		0	64	8067	JULY 14/78	94	DS
Mex	512	272	646,376	5,095,758	-4					16	26	360	1		0	44	8067	JULY 14/78	94	DS
Mex	513	271	646,376	5,095,728	-4					18	20	280	1		0	60	8067	JULY 14/78	94	DS
Mex	514	270	646,376	5,095,698	-4					24	20	280	1		0	68	8067	JULY 14/78	94	DS
Mex	515	269	646,376	5,095,669	-4					22	16	200	2		0	28	8067	JULY 14/78	94	DS
Mex	516	268	646,376	5,095,639	-4					12	20	360	2		0	56	8067	JULY 14/78	94	DS
Mex	517	267	646,376	5,095,609	-4					26	24	280	1		0	48	8067	JULY 14/78	94	DS
Mex	518	266	646,376	5,095,579	-4					36	72	2280	1		0	336	8067	JULY 14/78	94	DS
Mex	519	265	646,376	5,095,549	-4					36	204	1800	2		0	460	8067	JULY 14/78	94	DS
Mex	520	264	646,376	5,095,520	-4					52	100	920	1		0	384	8067	JULY 14/78	94	DS
Mex	521	263	646,376	5,095,490	-4					24	36	360	2		0	116	8067	JULY 14/78	94	DS
Mex	524	260	646,376	5,095,401	-4					30	64	1280	2		0	420	8067	JULY 14/78	94	DS
Mex	525	259	646,376	5,095,371	-4					32	32	2120	2		0	152	8067	JULY 14/78	94	DS
Mex	526	258	646,376	5,095,341	-4					16	24	480	2		0	60	8067	JULY 14/78	94	DS
Mex	527	257	646,376	5,095,311	-4					40	36	2880	2		0	156	8067	JULY 14/78	94	DS
Mex	528	256	646,376	5,095,282	-4					28	24	500	1		0	68	8067	JULY 14/78	94	DS
Mex	529	255	646,376	5,095,252	-4					88	28	480	2		5	60	8067	JULY 14/78	94	DS
Mex	530	254	646,376	5,095,222	-4					28	32	280	1		0	64	8067	JULY 14/78	94	DS
Mex	531	253	646,376	5,095,192	-4					40	32	2800	2		0	60	8067	JULY 14/78	94	DS
Mex	532	252	646,376	5,095,162	-4					32	12	120	1		0	24	8067	JULY 14/78	94	DS
Mex	533	251	646,376	5,095,133	-4					22	20	220	1		0	52	8067	JULY 14/78	94	DS
Mex	534	250	646,376	5,095,103	-4					40	28	200	2		0	44	8067	JULY 14/78	94	DS
Mex	536	248	646,376	5,095,043	-4					24	20	200	1		0	40	8067	JULY 14/78	94	DS
Mex	537	247	646,376	5,095,014	-4					26	24	200	1		10	52	8067	JULY 14/78	94	DS
Mex	538	246	646,376	5,094,984	-4					20	20	140	1		2	44	8067	JULY 14/78	94	DS
Mex	539	245	646,376	5,094,954	-4					30	16	160	1		2	48	8067	JULY 14/78	94	DS
Mex	540	244	646,376	5,094,924	-4					42	28	240	3		15	50	8067	JULY 14/78	94	DS
Mex	541	243	646,376	5,094,895	-4					20	16	160	2		0	48	8067	JULY 14/78	94	DS
Mex	542	242	646,376	5,094,865	-4					24	16	200	1		0	60	8067	JULY 14/78	94	DS
Mex	543	241	646,376	5,094,835	-4					20	16	200	4		0	44	8067	JULY 14/78	94	DS
Mex	544	240	646,376	5,094,805	-4					12	12	240	4		0	36	8067	JULY 14/78	94	DS
Mex	545	239	646,376	5,094,775	-4					14	14	240	2		2	32	8067	JULY 14/78	94	DS
Mex	546	238	646,376	5,094,746	-4					36	16	340	2		5	44	8067	JULY 14/78	94	DS
Mex	547	237	646,376	5,094,716	-4					108	16	880	4		5	52	8067	JULY 14/78	94	DS
Mex	548	236	646,375	5,094,686	-4					88	32	640	8		45	50	8067	JULY 14/78	94	DS
Mex	549	235	646,375	5,094,656	-4					12	12	240	2		2	32	8067	JULY 14/78	94	DS
Mex	550	234	646,375	5,094,627	-4					80	16	400	2		0	80	8067	JULY 14/78	94	DS
Mex	551	233	646,375	5,094,597	-4					28	20	240	4		0	72	8067	JULY 14/78	94	DS
Mex	552	232	646,375	5,094,567	-4					108	16	600	3		0	128	8067	JULY 14/78	93	DS
Mex	553	231	646,375	5,094,537	-4					124	24	640	8		10	116	8067	JULY 14/78	93	DS
Mex	554	1311	646,378	5,094,504	-4					36	22	200	4		0	72	8119	1978-08-01	124	DS
Mex	555	1312	646,377	5,094,475	-4					12	22	180	4		2	40	8119	1978-08-01	124	DS
Mex	556	1313	646,377	5,094,445	-4					8	20	160	6		0	48	8119	1978-08-01	124	DS
Mex	557	1314	646,377	5,094,416	-4					16	28	360	1		0	56	8119	1978-08-01	124	DS
Mex	558	44	646,512	5,096,035	0					16	36	260	1		0	60	8067	JULY 14/78	89	DS
Mex	559	43	646,512	5,096,000	0					8	32	230	1		0	56	8067	JULY 14/78	89	DS

Company	Order	Samp_id	E_NAD83	N_NAD83	Line	Station	Ag_ppm	As_ppm	Au_ppb	Cu_ppm	Pb_ppm	Mn_ppm	Mo_ppm	Sb_ppm	W_ppm	Zn_ppm	Lab_cert	Lab_date	Source_page	Entered_by
Mex	560	42	646,511	5,095,965	0					32	20	230	1		0	68	8067	JULY 14/78	89	DS
Mex	561	41	646,511	5,095,930	0					84	32	360	1		0	104	8067	JULY 14/78	89	DS
Mex	562	40	646,511	5,095,896	0					24	32	390	2		0	64	8067	JULY 14/78	89	DS
Mex	563	39	646,510	5,095,861	0					16	32	360	2		0	76	8067	JULY 14/78	89	DS
Mex	564	38	646,510	5,095,826	0					20	26	360	2		0	64	8067	JULY 14/78	88	DS
Mex	565	37	646,509	5,095,791	0					24	36	320	1		0	72	8067	JULY 14/78	88	DS
Mex	566	36	646,509	5,095,757	0					28	32	240	2		0	48	8067	JULY 14/78	88	DS
Mex	567	35	646,508	5,095,722	0					92	44	280	2		0	76	8067	JULY 14/78	88	DS
Mex	568	34	646,508	5,095,687	0					16	176	600	2		0	560	8067	JULY 14/78	88	DS
Mex	569	33	646,508	5,095,652	0					36	48	240	2		0	156	8067	JULY 14/78	88	DS
Mex	570	32	646,507	5,095,617	0					52	48	320	4		0	152	8067	JULY 14/78	88	DS
Mex	571	31	646,507	5,095,583	0					32	192	4200	5		0	520	8067	JULY 14/78	88	DS
Mex	572	30	646,506	5,095,548	0					64	44	920	2		0	128	8067	JULY 14/78	88	DS
Mex	573	29	646,506	5,095,513	0					24	40	520	2		2	128	8067	JULY 14/78	88	DS
Mex	574	28	646,505	5,095,478	0					28	16	260	2		2	72	8067	JULY 14/78	88	DS
Mex	575	27	646,505	5,095,444	0					16	20	240	2		0	108	8067	JULY 14/78	88	DS
Mex	576	26	646,504	5,095,409	0					20	20	240	2		0	60	8067	JULY 14/78	88	DS
Mex	577	25	646,504	5,095,374	0					44	24	200	1		0	52	8067	JULY 14/78	88	DS
Mex	578	24	646,504	5,095,339	0					32	32	280	1		0	84	8067	JULY 14/78	88	DS
Mex	579	23	646,503	5,095,305	0					36	32	240	1		0	60	8067	JULY 14/78	88	DS
Mex	580	22	646,503	5,095,270	0					104	32	320	2		0	80	8067	JULY 14/78	88	DS
Mex	581	21	646,502	5,095,235	0					44	40	400	2		0	80	8067	JULY 14/78	88	DS
Mex	582	20	646,502	5,095,200	0					76	24	240	2		0	84	8067	JULY 14/78	88	DS
Mex	583	19	646,501	5,095,165	0					180	32	480	2		2	52	8067	JULY 14/78	88	DS
Mex	584	18	646,501	5,095,131	0					44	56	680	2		2	256	8067	JULY 14/78	88	DS
Mex	585	17	646,501	5,095,096	0					36	28	240	2		0	48	8067	JULY 14/78	88	DS
Mex	586	16	646,500	5,095,061	0					60	24	320	1		0	60	8067	JULY 14/78	88	DS
Mex	587	15	646,500	5,095,026	0					240	28	400	1		2	64	8067	JULY 14/78	88	DS
Mex	588	14	646,499	5,094,992	0					24	44	2000	1		5	76	8067	JULY 14/78	88	DS
Mex	589	13	646,499	5,094,957	0					48	20	240	2		5	52	8067	JULY 14/78	88	DS
Mex	590	12	646,498	5,094,922	0					56	24	220	2		5	48	8067	JULY 14/78	88	DS
Mex	591	11	646,498	5,094,887	0					16	20	200	1		2	52	8067	JULY 14/78	88	DS
Mex	592	10	646,498	5,094,853	0					16	16	200	1		0	44	8067	JULY 14/78	88	DS
Mex	593	9	646,497	5,094,818	0					20	20	240	2		2	48	8067	JULY 14/78	88	DS
Mex	594	8	646,497	5,094,783	0					16	16	200	2		10	52	8067	JULY 14/78	88	DS
Mex	595	7	646,496	5,094,748	0					20	24	280	2		5	44	8067	JULY 14/78	88	DS
Mex	596	6	646,496	5,094,713	0					32	20	360	3		0	60	8067	JULY 14/78	88	DS
Mex	597	5	646,495	5,094,679	0					120	24	520	4		20	56	8067	JULY 14/78	88	DS
Mex	598	4	646,495	5,094,644	0					1320	96	640	6		1000	128	8067	JULY 14/78	88	DS
Mex	599	3	646,495	5,094,609	0					920	24	640	8		100	68	8067	JULY 14/78	88	DS
Mex	600	2	646,494	5,094,574	0					268	308	400	24		15	840	8067	JULY 14/78	88	DS
Mex	601	1	646,494	5,094,540	0					292	24	320	4		20	84	8067	JULY 14/78	88	DS
Mex	601.5	1300	646,494	5,094,540	0					264	24	320	5		25	80	8119	1978-08-01	124	DS
Mex	602	1301	646,497	5,094,507	0					640	44	320	6		5	124	8119	1978-08-01	124	DS
Mex	603	1302	646,496	5,094,477	0					420	22	440	19		5	60	8119	1978-08-01	124	DS
Mex	604	1303	646,495	5,094,447	0					280	48	2400	21		5	80	8119	1978-08-01	124	DS
Mex	605	1304	646,495	5,094,418	0					12	16	160	4		0	28	8119	1978-08-01	124	DS
Mex	606	1305	646,494	5,094,388	0					10	20	100	2		0	40	8119	1978-08-01	124	DS
Mex	607	1306	646,493	5,094,358	0					24	24	120	4		0	46	8119	1978-08-01	124	DS
Mex	608	1307	646,492	5,094,328	0					4	12	60	1		0	12	8119	1978-08-01	124	DS
Mex	609	1308	646,491	5,094,298	0					6	16	80	1		0	20	8119	1978-08-01	124	DS
Mex	610	1309	646,490	5,094,268	0					10	20	160	2		0	28	8119	1978-08-01	124	DS
Mex	611	580	646,597	5,095,879	4					18	40	320	1		0	76	8096	AUG 10/78	104	DS
Mex	612	579	646,597	5,095,849	4					8	28	160	1		0	36	8096	AUG 10/78	104	DS
Mex	613	578	646,598	5,095,818	4					12	30	240	1		0	56	8096	AUG 10/78	104	DS
Mex	614	577	646,598	5,095,788	4					12	32	200	1		0	68	8096	AUG 10/78	104	DS
Mex	615	576	646,599	5,095,757	4					48	46	640	2		0	192	8096	AUG 10/78	104	DS
Mex	616	575	646,599	5,095,727	4					32	92	1280	2		0	248	8096	AUG 10/78	104	DS
Mex	617	574	646,600	5,095,696	4					62	76	3800	1		0	440	8096	AUG 9/78	103	DS
Mex	618	573	646,600	5,095,666	4					44	24	1600	1		0	168	8096	AUG 9/78	103	DS
Mex	619	572	646,600	5,095,636	4					36	36	980	1		0	204	8096	AUG 9/78	103	DS

Company	Order	Samp_id	E_NAD83	N_NAD83	Line	Station	Ag_ppm	As_ppm	Au_ppb	Cu_ppm	Pb_ppm	Mn_ppm	Mo_ppm	Sb_ppm	W_ppm	Zn_ppm	Lab_cert	Lab_date	Source_page	Entered_by
Mex	620	571	646,601	5,095,605	4					40	40	1200	1		0	328	8096	AUG 9/78	103	DS
Mex	621	570	646,601	5,095,575	4					36	58	640	1		0	176	8096	AUG 9/78	103	DS
Mex	622	569	646,602	5,095,544	4					120	96	1360	1		0	220	8096	AUG 9/78	103	DS
Mex	623	568	646,602	5,095,514	4					128	64	5600	1		0	260	8096	AUG 9/78	103	DS
Mex	624	567	646,603	5,095,483	4					88	60	1880	1		0	244	8096	AUG 9/78	103	DS
Mex	625	566	646,603	5,095,453	4					20	76	220	4		0	76	8096	AUG 9/78	103	DS
Mex	626	565	646,604	5,095,422	4					30	52	300	2		0	174	8096	AUG 9/78	103	DS
Mex	627	564	646,604	5,095,392	4					28	26	200	2		0	70	8096	AUG 9/78	103	DS
Mex	628	563	646,604	5,095,362	4					32	26	200	1		0	68	8096	AUG 9/78	103	DS
Mex	629	562	646,605	5,095,331	4					36	20	320	1		0	92	8096	AUG 9/78	103	DS
Mex	630	561	646,605	5,095,301	4					20	20	140	1		0	42	8096	AUG 9/78	103	DS
Mex	631	560	646,606	5,095,270	4					36	20	200	1		0	52	8096	AUG 9/78	103	DS
Mex	632	559	646,606	5,095,240	4					154	20	260	1		0	76	8096	AUG 9/78	103	DS
Mex	633	558	646,607	5,095,209	4					200	26	640	1		0	108	8096	AUG 9/78	103	DS
Mex	634	557	646,607	5,095,179	4					58	32	2400	1		0	124	8096	AUG 9/78	103	DS
Mex	635	556	646,607	5,095,148	4					244	440	340	16		15	780	8096	AUG 9/78	103	DS
Mex	636	555	646,608	5,095,118	4					66	16	480	1		15	80	8096	AUG 9/78	103	DS
Mex	637	554	646,608	5,095,088	4					20	8	140	1		0	32	8096	AUG 9/78	103	DS
Mex	638	553	646,609	5,095,057	4					20	26	340	1		0	32	8096	AUG 9/78	103	DS
Mex	639	552	646,609	5,095,027	4					24	24	180	2		0	52	8096	AUG 9/78	103	DS
Mex	640	551	646,610	5,094,996	4					36	26	340	1		0	48	8096	AUG 9/78	103	DS
Mex	641	550	646,610	5,094,966	4					30	22	160	2		0	60	8096	AUG 9/78	103	DS
Mex	642	549	646,611	5,094,935	4					212	34	280	6		15	72	8096	AUG 9/78	103	DS
Mex	643	548	646,611	5,094,905	4					18	16	80	1		2	30	8096	AUG 9/78	103	DS
Mex	644	547	646,611	5,094,874	4					20	16	200	1		0	28	8096	AUG 9/78	103	DS
Mex	645	546	646,612	5,094,844	4					20	18	180	1		0	36	8096	AUG 9/78	103	DS
Mex	646	545	646,612	5,094,814	4					36	22	280	1		0	50	8096	AUG 9/78	103	DS
Mex	647	544	646,613	5,094,783	4					18	22	280	1		0	40	8096	AUG 9/78	103	DS
Mex	648	543	646,613	5,094,753	4					16	20	240	1		0	30	8096	AUG 9/78	103	DS
Mex	649	542	646,614	5,094,722	4					20	24	240	1		0	36	8096	AUG 9/78	103	DS
Mex	650	541	646,614	5,094,692	4					48	24	400	2		15	68	8096	AUG 9/78	103	DS
Mex	651	540	646,615	5,094,661	4					208	30	900	1		20	80	8096	AUG 9/78	103	DS
Mex	652	539	646,615	5,094,631	4					252	26	720	1		15	64	8096	AUG 9/78	103	DS
Mex	653	538	646,615	5,094,600	4					232	32	400	1		20	56	8096	AUG 9/78	103	DS
Mex	654	537	646,616	5,094,570	4					186	56	1040	1		10	140	8096	AUG 9/78	103	DT
Mex	655	536	646,616	5,094,540	4					24	30	360	4		0	60	8096	AUG 9/78	103	DT
Mex	656	532	646,678	5,095,878	8					26	66	800	1		0	104	8104	1978-08-01	106	DS
Mex	657	531	646,679	5,095,846	8					70	34	240	1		0	88	8104	1978-08-01	106	DS
Mex	658	530	646,680	5,095,815	8					44	40	440	2		0	62	8104	1978-08-01	106	DS
Mex	659	529	646,682	5,095,783	8					42	208	520	1		0	336	8096	AUG 9/78	102	DT
Mex	660	528	646,683	5,095,751	8					30	290	600	1		0	320	8104	1978-08-01	107	DS
Mex	661	527	646,684	5,095,719	8					16	72	280	1		0	156	8096	AUG 9/78	102	DT
Mex	662	526	646,686	5,095,688	8					36	40	480	1		0	480	8104	1978-08-01	107	DS
Mex	663	525	646,687	5,095,656	8					24	52	560	1		0	134	8096	AUG 9/78	102	DT
Mex	664	524	646,689	5,095,624	8					18	80	240	1		0	180	8096	AUG 9/78	102	DT
Mex	665	523	646,690	5,095,592	8					20	88	240	1		5	144	8096	AUG 9/78	102	DT
Mex	666	522	646,691	5,095,561	8					60	180	440	1		0	400	8104	1978-08-01	107	DS
Mex	667	521	646,693	5,095,529	8					20	42	180	1		2	140	8104	1978-08-01	107	DS
Mex	668	520	646,694	5,095,497	8					20	36	200	1		5	58	8104	AUG 13/78	105	DS
Mex	669	519	646,695	5,095,465	8					36	24	280	1		2	48	8104	AUG 13/78	105	DS
Mex	670	518	646,697	5,095,434	8					16	24	180	1		0	50	8104	AUG 13/78	105	DS
Mex	671	517	646,698	5,095,402	8					16	26	640	2		10	44	8104	AUG 13/78	105	DS
Mex	672	516	646,699	5,095,370	8					164	28	620	1		10	80	8104	AUG 13/78	105	DS
Mex	673	515	646,701	5,095,339	8					18	34	400	2		5	64	8096	AUG 9/78	102	DT
Mex	674	514	646,702	5,095,307	8					48	32	380	1		10	104	8104	AUG 13/78	105	DS
Mex	675	513	646,704	5,095,275	8					72	28	500	1		5	344	8104	AUG 13/78	105	DS
Mex	676	512	646,705	5,095,243	8					56	28	1200	1		10	116	8096	AUG 9/78	102	DT
Mex	677	511	646,706	5,095,212	8					20	26	1120	1		5	60	8104	AUG 13/78	105	DS
Mex	678	510	646,708	5,095,180	8					48	26	1020	1		10	104	8104	AUG 13/78	105	DS
Mex	679	509	646,709	5,095,148	8					68	40		1		0	68		1978ish		ABH off map
Mex	680	508	646,710	5,095,116	8					52	20	240	1		5	68	8104	AUG 13/78	105	DS

Note: < values converted to 50% of lower detection limit

Company	Order	Samp_id	E_NAD83	N_NAD83	Line	Station	Ag_ppm	As_ppm	Au_ppb	Cu_ppm	Pb_ppm	Mn_ppm	Mo_ppm	Sb_ppm	W_ppm	Zn_ppm	Lab_cert	Lab_date	Source_page	Entered_by
Mex	681	507	646,712	5,095,085	8					100	36		1		0	92		1978ish		ABH off map
Mex	682	506	646,713	5,095,053	8					30	28	220	1		5	56	8104	AUG 13/78	105	DS
Mex	683	505	646,715	5,095,021	8					14	12	180	1		2	40	8104	AUG 13/78	105	DS
Mex	684	504	646,716	5,094,990	8					12	12	140	1		5	36	8104	AUG 13/78	105	DS
Mex	685	503	646,717	5,094,958	8					20	16	140	2		5	32	8104	AUG 13/78	105	DS
Mex	686	502	646,719	5,094,926	8					20	20	320	6		5	48	8104	AUG 13/78	105	DS
Mex	687	501	646,720	5,094,894	8					4	12	100	2		5	18	8104	AUG 13/78	105	DS
Mex	688	500	646,721	5,094,863	8					48	30		8		3	80		1978ish		ABH off map
Mex	689	499	646,723	5,094,831	8					60	26	280	5		20	64	8104	AUG 13/78	105	DS
Mex	690	498	646,724	5,094,799	8					10	20	180	2		2	40	8104	AUG 13/78	105	DS
Mex	691	497	646,725	5,094,767	8					12	20	140	1		5	28	8096	AUG 10/78	101	DS
Mex	692	496	646,727	5,094,736	8					22	26	680	10		0	92	8096	AUG 10/78	101	DS
Mex	693	495	646,728	5,094,704	8					70	34	1200	8		2	84	8096	AUG 10/78	101	DS
Mex	694	494	646,730	5,094,672	8					320	26	400	24		20	96	8104	AUG 13/78	105	DS
Mex	695	493	646,731	5,094,640	8					70	22	400	7		10	20	8104	AUG 13/78	105	DS
Mex	696	492	646,732	5,094,609	8					300	46	1280	2		20	80	8096	AUG 10/78	101	DS
Mex	697	491	646,734	5,094,577	8					26	24	260	6		5	74	8104	AUG 13/78	105	DS
Mex	698	490	646,735	5,094,545	8					16	26	140	10		5	60	8096	AUG 10/78	101	DS
Mex	699	1001	646,838	5,095,880	12					8	28	200	1		0	64	8114	AUG 21/78	118	DS
Mex	700	1002	646,839	5,095,843	12					4	32	280	1		0	48	8114	AUG 21/78	118	DS
Mex	701	1003	646,839	5,095,806	12					14	28	260	1		0	68	8114	AUG 21/78	118	DS
Mex	702	1004	646,840	5,095,769	12					12	26	200	1		0	54	8114	AUG 21/78	118	DS
Mex	703	1005	646,840	5,095,732	12					18	34	360	1		0	60	8114	AUG 21/78	118	DS
Mex	704	1006	646,841	5,095,695	12					16	76	240	1		0	52	8114	AUG 21/78	118	DS
Mex	705	1007	646,841	5,095,658	12					14	68	160	1		2	38	8114	AUG 21/78	118	DS
Mex	706	1008	646,842	5,095,621	12					18	52	240	1		0	68	8114	AUG 21/78	118	DS
Mex	707	1009	646,842	5,095,583	12					20	24	440	1		0	72	8114	AUG 21/78	118	DS
Mex	708	1010	646,843	5,095,546	12					28	16	1200	1		0	70	8114	AUG 21/78	118	DS
Mex	709	1011	646,843	5,095,509	12					24	18	560	1		2	60	8114	AUG 21/78	118	DS
Mex	710	1012	646,844	5,095,472	12					16	64	160	1		0	62	8114	AUG 21/78	118	DS
Mex	711	1013	646,844	5,095,435	12					20	28	240	1		5	72	8114	AUG 21/78	118	DS
Mex	712	1014	646,845	5,095,398	12					12	62	200	1		0	120	8114	AUG 21/78	118	DS
Mex	713	1015	646,845	5,095,361	12					24	28	200	1		2	82	8114	AUG 21/78	118	DS
Mex	714	1016	646,846	5,095,324	12					408	32	480	1		0	220	8114	AUG 21/78	118	DS
Mex	715	1017	646,846	5,095,287	12					32	34	280	1		0	108	8114	AUG 21/78	118	DS
Mex	716	1018	646,847	5,095,249	12					34	32	560	1		0	132	8114	AUG 21/78	118	DS
Mex	717	1019	646,847	5,095,212	12					66	28	1440	1		0	220	8114	AUG 21/78	118	DS
Mex	718	1020	646,848	5,095,175	12					114	16	200	2		0	72	8114	AUG 21/78	118	DS
Mex	719	1021	646,848	5,095,138	12					108	10	140	1		10	40	8114	AUG 21/78	118	DS
Mex	720	1022	646,849	5,095,101	12					24	20	560	1		10	36	8114	AUG 21/78	118	DS
Mex	721	1023	646,849	5,095,064	12					12	40	280	1		0	88	8114	AUG 21/78	118	DS
Mex	722	1024	646,850	5,095,027	12					10	28	360	1		0	24	8114	AUG 21/78	118	DS
Mex	723	1025	646,850	5,094,990	12					8	24	440	1		0	20	8114	AUG 21/78	118	DS
Mex	724	1026	646,851	5,094,953	12					100	112	9200	1		10	340	8114	AUG 21/78	118	DS
Mex	725	1027	646,851	5,094,915	12					60	24	240	18		0	62	8114	AUG 21/78	118	DS
Mex	726	1028	646,852	5,094,878	12					76	16	280	2		0	62	8114	AUG 21/78	118	DS
Mex	727	1029	646,852	5,094,841	12					46	20	300	1		0	62	8114	AUG 21/78	118	DS
Mex	728	1030	646,853	5,094,804	12					26	16	220	1		0	64	8114	AUG 21/78	118	DS
Mex	729	1031	646,853	5,094,767	12					56	20	1040	4		2	56	8114	AUG 21/78	118	DS
Mex	730	1032	646,854	5,094,730	12					56	20	1040	4		5	88	8114	AUG 21/78	118	DS
Mex	731	1033	646,854	5,094,693	12					14	12	280	1		0	40	8114	AUG 21/78	118	DS
Mex	732	1034	646,855	5,094,656	12					12	40	40	1		5	24	8114	AUG 21/78	119	DS
Mex	733	1035	646,855	5,094,619	12					20	8	120	2		15	40	8114	AUG 21/78	119	DS
Mex	734	1036	646,856	5,094,581	12					8	12	800	1		5	16	8114	AUG 21/78	119	DS
Mex	735	1037	646,856	5,094,563	12					8	16	80	2		2	22	8114	AUG 21/78	119	DS
Mex	736	1038	646,856	5,094,545	12					14	400	120	4		15	28	8114	AUG 21/78	119	DS
Mex	737	675	646,977	5,095,882	16					22	46	200	1		0	96	8104	Aug 13/78	109	DS
Mex	738	676	646,978	5,095,854	16					12	26	200	1		0	38	8104	Aug 13/78	109	DS
Mex	739	677	646,978	5,095,825	16					10	28	240	1		0	48	8104	Aug 13/78	109	DS
Mex	740	678	646,978	5,095,797	16					10	60	240	1		0	66	8104	Aug 13/78	109	DS
Mex	741	679	646,978	5,095,769	16					12	56	260	1		0	52	8104	Aug 13/78	109	DS

Company	Order	Samp_id	E_NAD83	N_NAD83	Line	Station	Ag_ppm	As_ppm	Au_ppb	Cu_ppm	Pb_ppm	Mn_ppm	Mo_ppm	Sb_ppm	W_ppm	Zn_ppm	Lab_cert	Lab_date	Source_page	Entered_by
Mex	742	680	646,979	5,095,740	16					12	44	280	1		0	96	8104	Aug 13/78	109	DS
Mex	743	681	646,979	5,095,712	16					20	48	200	1		0	88	8104	Aug 13/78	109	DS
Mex	744	682	646,979	5,095,683	16					18	36	280	1		0	80	8104	Aug 13/78	109	DS
Mex	745	683	646,980	5,095,655	16					16	32	280	1		0	68	8104	Aug 13/78	109	DS
Mex	746	684	646,980	5,095,626	16					14	34	280	1		0	88	8104	Aug 13/78	109	DS
Mex	747	685	646,980	5,095,598	16					18	36	240	1		0	68	8104	Aug 13/78	109	DS
Mex	748	686	646,980	5,095,570	16					18	34	320	1		0	92	8104	Aug 13/78	109	DS
Mex	749	687	646,981	5,095,541	16					64	40	400	1		0	310	8104	Aug 13/78	109	DS
Mex	750	688	646,981	5,095,513	16					20	32	300	1		0	64	8104	Aug 13/78	109	DS
Mex	751	689	646,981	5,095,484	16					48	36	280	1		0	56	8104	Aug 13/78	109	DS
Mex	752	690	646,982	5,095,456	16					16	18	280	1		0	34	8104	Aug 13/78	109	DS
Mex	753	691	646,982	5,095,427	16					12	20	440	1		0	44	8104	Aug 13/78	109	DS
Mex	754	692	646,982	5,095,399	16					16	24	320	1		0	32	8104	Aug 13/78	110	DS
Mex	755	693	646,982	5,095,371	16					16	8	80	1		0	14	8104	Aug 13/78	110	DS
Mex	761	699	646,984	5,095,200	16					16	26	180	1		0	56	8104	Aug 13/78	110	DS
Mex	762	700	646,984	5,095,172	16					6	8	120	2		0	18	8104	Aug 13/78	110	DS
Mex	763	701	646,985	5,095,143	16					22	22	360	1		0	76	8104	Aug 13/78	110	DS
Mex	764	702	646,985	5,095,115	16					154	26	260	1		0	48	8104	Aug 13/78	110	DS
Mex	765	703	646,985	5,095,086	16					172	30	260	2		15	40	8104	Aug 13/78	110	DS
Mex	766	704	646,986	5,095,058	16					44	44	320	1		5	68	8104	Aug 13/78	110	DS
Mex	767	705	646,986	5,095,029	16					48	32	760	1		5	228	8104	Aug 13/78	110	DS
Mex	768	706	646,986	5,095,001	16					16	30	240	2		2	84	8104	Aug 13/78	110	DS
Mex	769	707	646,986	5,094,972	16					50	40	500	2		10	68	8104	Aug 13/78	110	DS
Mex	770	708	646,987	5,094,944	16					20	38	280	2		15	90	8104	Aug 13/78	110	DS
Mex	771	709	646,987	5,094,916	16					180	90	280	4		5	136	8104	Aug 13/78	110	DS
Mex	772	710	646,987	5,094,887	16					286	114	400	6		15	216	8104	Aug 13/78	110	DS
Mex	773	711	646,988	5,094,859	16					166	66	160	7		45	104	8104	Aug 13/78	110	DS
Mex	774	712	646,988	5,094,830	16					116	26	320	1		5	44	8104	Aug 13/78	110	DS
Mex	775	713	646,988	5,094,802	16					68	30	400	1		2	42	8104	Aug 13/78	110	DS
Mex	776	714	646,988	5,094,773	16					108	34	560	1		15	40	8104	Aug 13/78	110	DS
Mex	777	715	646,989	5,094,745	16					84	46	960	1		10	72	8104	Aug 13/78	110	DS
Mex	778	716	646,989	5,094,717	16					14	28	140	1		10	30	8104	Aug 13/78	110	DS
Mex	779	717	646,989	5,094,688	16					12	34	100	2		10	36	8104	Aug 13/78	110	DS
Mex	780	718	646,990	5,094,660	16					18	32	140	1		10	40	8104	Aug 13/78	110	DS
Mex	781	719	646,990	5,094,631	16					14	26	120	1		15	32	8104	Aug 13/78	110	DS
Mex	782	720	646,990	5,094,603	16					30	32	240	1		15	40	8104	Aug 13/78	110	DS
Mex	784	720.2	646,991	5,094,546	16					22	42	400	2		2	72	8104	Aug 13/78	110	DS
Mex	785	722	647,056	5,095,855	20					22	42	400	2		2	72	8104	Aug 13/78	110	DS
Mex	786	723	647,057	5,095,826	20					16	36	240	2		0	50	8104	Aug 13/78	110	DS
Mex	787	724	647,058	5,095,797	20					20	52	280	1		2	56	8104	Aug 13/78	110	DS
Mex	788	725	647,059	5,095,768	20					12	44	220	1		2	50	8104	Aug 13/78	110	DS
Mex	789	726	647,060	5,095,739	20					12	52		1		0	56		1978ish		ABH off map
Mex	790	727	647,061	5,095,710	20					12	52	200	1		0	56	8104	Aug 13/78	110	DS
Mex	791	728	647,062	5,095,681	20					16	38	240	1		0	68	8104	Aug 13/78	110	DS
Mex	792	729	647,063	5,095,652	20					6	28	200	1		0	46	8104	Aug 13/78	110	DS
Mex	793	730	647,064	5,095,623	20					16	34	360	1		0	68	8104	Aug 13/78	110	DS
Mex	794	731	647,064	5,095,594	20					40	52	1260	1		0	264	8104	Aug 13/78	110	DS
Mex	795	732	647,065	5,095,565	20					28	42	960	2		0	100	8104	Aug 13/78	110	DS
Mex	796	733	647,066	5,095,536	20					22	32	320	1		0	48	8104	Aug 13/78	110	DS
Mex	797	734	647,067	5,095,507	20					24	92	1400	1		0	92	8104	Aug 13/78	110	DS
Mex	798	735	647,068	5,095,478	20					24	42	320	1		0	76	8104	Aug 13/78	110	DS
Mex	799	736	647,069	5,095,449	20					20	28	220	1		2	68	8104	Aug 13/78	111	DS
Mex	800	737	647,070	5,095,420	20					12	22	240	1		5	36	8104	Aug 13/78	111	DS
Mex	801	738	647,071	5,095,391	20					16	28	280	1		0	32	8104	Aug 13/78	111	DS
Mex	802	739	647,072	5,095,362	20					22	32	200	1		2	72	8104	Aug 13/78	111	DS
Mex	803	740	647,073	5,095,333	20					20	32	200	1		10	52	8104	Aug 13/78	111	DS
Mex	804	741	647,074	5,095,304	20					28	40	200	1		10	80	8104	Aug 13/78	111	DS
Mex	805	742	647,075	5,095,275	20					32	88	200	1		0	40	8104	Aug 13/78	111	DS
Mex	806	743	647,076	5,095,246	20					30	60	1240	1		0	212	8104	Aug 13/78	111	DS
Mex	807	744	647,077	5,095,217	20					48	28	320	1		5	36	8104	Aug 13/78	111	DS
Mex	808	745	647,078	5,095,188	20					52	30	340	1		10	44	8104	Aug 13/78	111	DS

Company	Order	Samp_id	E_NAD83	N_NAD83	Line	Station	Ag_ppm	As_ppm	Au_ppb	Cu_ppm	Pb_ppm	Mn_ppm	Mo_ppm	Sb_ppm	W_ppm	Zn_ppm	Lab_cert	Lab_date	Source_page	Entered_by
Mex	809	746	647,078	5,095,159	20					62	40	220	2		2	52	8104	Aug 13/78	111	DS
Mex	810	747	647,079	5,095,130	20					24	20	300	1		10	60	8104	Aug 13/78	111	DS
Mex	811	748	647,080	5,095,101	20					18	16	280	1		5	44	8104	Aug 13/78	111	DS
Mex	812	749	647,081	5,095,071	20					18	18	280	1		5	52	8104	Aug 13/78	111	DS
Mex	813	750	647,082	5,095,042	20					176	96	580	2		10	184	8104	Aug 13/78	111	DS
Mex	814	751	647,083	5,095,013	20					48	58	960	1		10	108	8104	Aug 13/78	111	DS
Mex	815	752	647,084	5,094,984	20					50	32	320	2		10	40	8104	Aug 13/78	111	DS
Mex	816	753	647,085	5,094,955	20					30	36	240	2		5	84	8104	Aug 13/78	111	DS
Mex	817	754	647,086	5,094,926	20					26	40	240	1		5	86	8104	Aug 13/78	111	DS
Mex	818	755	647,087	5,094,897	20					30	24	180	1		10	54	8104	Aug 13/78	111	DS
Mex	819	756	647,088	5,094,868	20					20	22	340	2		5	76	8104	Aug 13/78	111	DS
Mex	820	757	647,089	5,094,839	20					20	30	340	1		5	80	8104	Aug 13/78	111	DS
Mex	821	758	647,090	5,094,810	20					16	22	300	1		2	80	8104	Aug 13/78	111	DS
Mex	822	759	647,091	5,094,781	20					22	18	160	1		0	44	8104	Aug 13/78	111	DS
Mex	823	760	647,092	5,094,752	20					22	26	160	1		2	88	8104	Aug 13/78	111	DS
Mex	824	761	647,092	5,094,723	20					16	24	340	1		0	80	8104	Aug 13/78	111	DS
Mex	825	762	647,093	5,094,694	20					12	22	200	1		2	34	8104	Aug 13/78	111	DS
Mex	826	763	647,094	5,094,665	20					8	16	120	1		2	22	8104	Aug 13/78	111	DS
Mex	827	764	647,095	5,094,636	20					10	10	100	1		2	16	8104	Aug 13/78	111	DS
Mex	828	765	647,096	5,094,607	20					20	28	220	1		0	66	8104	Aug 13/78	111	DS
Mex	829	766	647,097	5,094,578	20					18	38	440	1		2	98	8104	Aug 13/78	111	DS
Mex	831	853	647,219	5,095,836	24					18	44	260	1		0	76	8104	Aug 13/78	113	DS
Mex	832	852	647,220	5,095,802	24					20	36	260	1		2	92	8104	Aug 13/78	113	DS
Mex	833	851	647,222	5,095,768	24					16	30	320	1		2	78	8104	Aug 13/78	113	DS
Mex	834	850	647,224	5,095,734	24					16	26	280	1		2	64	8104	Aug 13/78	113	DS
Mex	835	849	647,225	5,095,700	24					20	26	280	1		10	76	8104	Aug 13/78	113	DS
Mex	836	848	647,227	5,095,666	24					18	32	840	1		5	86	8104	Aug 13/78	113	DS
Mex	837	847	647,228	5,095,633	24					16	28	260	1		2	32	8104	Aug 13/78	113	DS
Mex	838	846	647,230	5,095,599	24					16	32	340	1		2	64	8104	Aug 13/78	113	DS
Mex	839	845	647,231	5,095,565	24					18	26	240	1		2	50	8104	Aug 13/78	113	DS
Mex	840	844	647,233	5,095,531	24					12	34	100	1		0	24	8104	Aug 13/78	113	DS
Mex	841	843	647,235	5,095,497	24					20	34	200	1		0	68	8104	Aug 13/78	113	DS
Mex	842	842	647,236	5,095,463	24					16	30	200	1		0	40	8104	Aug 13/78	113	DS
Mex	843	841	647,238	5,095,429	24					16	20	200	2		0	44	8104	Aug 13/78	113	DS
Mex	844	840	647,239	5,095,395	24					48	46	420	4		2	80	8104	Aug 13/78	113	DS
Mex	845	839	647,241	5,095,361	24					56	30	360	6		2	72	8104	Aug 13/78	113	DS
Mex	846	838	647,243	5,095,328	24					88	52	920	7		10	198	8104	Aug 13/78	113	DS
Mex	847	837	647,244	5,095,294	24					244	60	320	6		55	100	8104	Aug 13/78	113	DS
Mex	848	836	647,246	5,095,260	24					60	40	360	6		5	64	8104	Aug 13/78	113	DS
Mex	849	835	647,247	5,095,226	24					30	40	300	6		10	82	8104	Aug 13/78	113	DS
Mex	850	834	647,249	5,095,192	24					44	36	200	8		5	60	8104	Aug 13/78	113	DS
Mex	851	833	647,250	5,095,158	24					132	112	1300	5		5	104	8104	Aug 13/78	113	DS
Mex	852	832	647,252	5,095,124	24					68	26	880	1		0	72	8104	Aug 13/78	113	DS
Mex	853	831	647,254	5,095,090	24					96	26	700	2		2	32	8104	Aug 13/78	113	DS
Mex	854	830	647,255	5,095,056	24					28	32	320	3		2	58	8104	Aug 13/78	113	DS
Mex	855	829	647,257	5,095,023	24					24	44	880	2		2	84	8104	Aug 13/78	113	DS
Mex	856	828	647,258	5,094,989	24					20	38	340	2		2	92	8104	Aug 13/78	113	DS
Mex	857	827	647,260	5,094,955	24					14	34	280	2		5	80	8104	Aug 13/78	113	DS
Mex	858	826	647,261	5,094,921	24					20	52	300	1		10	88	8104	Aug 13/78	113	DS
Mex	859	825	647,263	5,094,887	24					16	40	200	1		0	64	8104	Aug 13/78	113	DS
Mex	860	824	647,265	5,094,853	24					22	42	200	1		0	76	8104	Aug 13/78	113	DS
Mex	861	823	647,266	5,094,819	24					10	24	160	1		0	44	8104	Aug 13/78	113	DS
Mex	862	822	647,268	5,094,785	24					16	28	140	1		0	44	8104	Aug 13/78	113	DS
Mex	863	821	647,269	5,094,752	24					12	28	180	1		0	48	8104	Aug 13/78	113	DS
Mex	864	820	647,271	5,094,718	24					12	40	160	1		2	78	8104	Aug 13/78	113	DS
Mex	865	819	647,272	5,094,684	24					16	52	200	1		2	50	8104	Aug 13/78	113	DS
Mex	866	818	647,274	5,094,650	24					24	114	3800	1		0	330	8104	Aug 13/78	112	DS
Mex	867	817	647,276	5,094,616	24					6	16	180	1		0	26	8104	Aug 13/78	112	DS
Mex	868	816	647,277	5,094,582	24					20	20	200	1		0	40	8104	Aug 13/78	112	DS
Mex	869	815	647,279	5,094,548	24					20	20	300	1		0	48	8104	Aug 13/78	112	DS
Mex	870		647,339	5,095,887	28					20	28	220	1		0	66	8104	Aug 13/78	111	DS

Company	Order	Samp_id	E_NAD83	N_NAD83	Line	Station	Ag_ppm	As_ppm	Au_ppb	Cu_ppm	Pb_ppm	Mn_ppm	Mo_ppm	Sb_ppm	W_ppm	Zn_ppm	Lab_cert	Lab_date	Source_page	Entered_by
Mex	871	766	647,338	5,095,857	28					18	38	440	1		2	98	8104	Aug 13/78	111	DS
Mex	872	767	647,337	5,095,827	28					12	26	140	1		5	38	8104	Aug 13/78	111	DS
Mex	873	768	647,336	5,095,797	28					22	32	200	1		2	52	8104	Aug 13/78	111	DS
Mex	874	769	647,335	5,095,768	28					22	24	280	2		2	48	8104	Aug 13/78	111	DS
Mex	875	770	647,335	5,095,738	28					32	32	380	1		2	68	8104	Aug 13/78	111	DS
Mex	876	771	647,334	5,095,708	28					32	52	500	3		2	124	8104	Aug 13/78	111	DS
Mex	877	772	647,333	5,095,678	28					16	30	300	1		2	32	8104	Aug 13/78	111	DS
Mex	878	773	647,332	5,095,649	28					14	32	520	1		0	48	8104	Aug 13/78	111	DS
Mex	879	774	647,331	5,095,619	28					18	22	440	2		0	40	8104	Aug 13/78	112	DS
Mex	880	775	647,331	5,095,589	28					16	24	460	2		0	44	8104	Aug 13/78	112	DS
Mex	881	776	647,330	5,095,559	28					12	20	360	2		0	28	8104	Aug 13/78	112	DS
Mex	882	777	647,329	5,095,529	28					20	64	340	2		0	56	8104	Aug 13/78	112	DS
Mex	883	778	647,328	5,095,500	28					8	20	420	1		0	30	8104	Aug 13/78	112	DS
Mex	884	779	647,327	5,095,470	28					420	44	2200	2		55	80	8104	Aug 13/78	112	DS
Mex	885	780	647,327	5,095,440	28					80	26	240	2		5	52	8104	Aug 13/78	112	DS
Mex	886	781	647,326	5,095,410	28					60	26	200	2		0	68	8104	Aug 13/78	112	DS
Mex	887	782	647,325	5,095,381	28					16	28	140	1		2	36	8104	Aug 13/78	112	DS
Mex	888	783	647,324	5,095,351	28					100	38	380	2		0	72	8104	Aug 13/78	112	DS
Mex	889	784	647,323	5,095,321	28					20	28	160	1		0	36	8104	Aug 13/78	112	DS
Mex	890	785	647,323	5,095,291	28					24	32	320	1		0	72	8104	Aug 13/78	112	DS
Mex	891	786	647,322	5,095,262	28					52	32	560	1		0	88	8104	Aug 13/78	112	DS
Mex	892	787	647,321	5,095,232	28					24	30	460	1		0	68	8104	Aug 13/78	112	DS
Mex	894	789	647,319	5,095,172	28					52	32	160	1		10	64	8104	Aug 13/78	112	DS
Mex	895	790	647,318	5,095,143	28					52	28	640	1		2	76	8104	Aug 13/78	112	DS
Mex	896	791	647,318	5,095,113	28					42	28	1000	1		0	76	8104	Aug 13/78	112	DS
Mex	897	792	647,317	5,095,083	28					20	32	300	1		0	44	8104	Aug 13/78	112	DS
Mex	898	793	647,316	5,095,053	28					44	42	660	1		0	60	8104	Aug 13/78	112	DS
Mex	899	794	647,315	5,095,023	28					36	28	400	1		0	62	8104	Aug 13/78	112	DS
Mex	900	795	647,314	5,094,994	28					46	30	500	1		0	156	8104	Aug 13/78	112	DS
Mex	901	796	647,314	5,094,964	28					24	36	340	1		0	98	8104	Aug 13/78	112	DS
Mex	902	797	647,313	5,094,934	28					12	40	260	1		0	80	8104	Aug 13/78	112	DS
Mex	903	798	647,312	5,094,904	28					8	20	120	1		0	28	8104	Aug 13/78	112	DS
Mex	904	799	647,311	5,094,875	28					24	48	320	1		0	144	8104	Aug 13/78	112	DS
Mex	905	800	647,310	5,094,845	28					8	18	140	1		0	38	8104	Aug 13/78	112	DS
Mex	906	801	647,310	5,094,815	28					10	20	140	1		0	40	8104	Aug 13/78	112	DS
Mex	907	802	647,309	5,094,785	28					6	12	80	1		0	20	8104	Aug 13/78	112	DS
Mex	908	803	647,308	5,094,756	28					8	20	100	1		0	28	8104	Aug 13/78	112	DS
Mex	909	804	647,307	5,094,726	28					14	38	160	1		0	68	8104	Aug 13/78	112	DS
Mex	910	805	647,306	5,094,696	28					8	52	140	1		0	44	8104	Aug 13/78	112	DS
Mex	912	807	647,305	5,094,636	28					6	40	180	1		0	24	8104	Aug 13/78	112	DS
Mex	913	808	647,304	5,094,607	28					16	50	240	1		0	68	8104	Aug 13/78	112	DS
Mex	914	809	647,303	5,094,577	28					10	24	200	1		0	60	8104	Aug 13/78	112	DS
Mex	915	810	647,302	5,094,547	28					24	22	280	1		0	72	8104	Aug 13/78	112	DS
Mex	916	900	647,419	5,095,967	32					14	26	280	1		0	60	8104	Aug 13/78	115	DS
Mex	917	899	647,420	5,095,935	32					8	28	180	1		10	32	8104	Aug 13/78	115	DS
Mex	918	898	647,421	5,095,903	32					28	36	24	1		0	58	8104	Aug 13/78	114	DS
Mex	919	897	647,422	5,095,871	32					12	34	500	1		0	40	8104	Aug 13/78	114	DS
Mex	920	896	647,423	5,095,838	32					16	54	240	1		0	84	8104	Aug 13/78	114	DS
Mex	921	895	647,424	5,095,806	32					34	62	3840	1		0	104	8104	Aug 13/78	114	DS
Mex	922	894	647,425	5,095,774	32					20	30	360	1		0	72	8104	Aug 13/78	114	DS
Mex	923	893	647,426	5,095,742	32					10	20	380	1		0	48	8104	Aug 13/78	114	DS
Mex	924	892	647,426	5,095,710	32					12	22	360	1		0	76	8104	Aug 13/78	114	DS
Mex	925	891	647,427	5,095,678	32					16	18	400	1		0	36	8104	Aug 13/78	114	DS
Mex	926	890	647,428	5,095,645	32					16	26	1120	1		0	44	8104	Aug 13/78	114	DS
Mex	927	889	647,429	5,095,613	32					10	26	400	1		0	24	8104	Aug 13/78	114	DS
Mex	928	888	647,430	5,095,581	32					22	26	400	1		0	36	8104	Aug 13/78	114	DS
Mex	929	887	647,431	5,095,549	32					24	26	560	1		0	58	8104	Aug 13/78	114	DS
Mex	930	886	647,432	5,095,517	32					132	52	1040	1		0	60	8104	Aug 13/78	114	DS
Mex	931	885	647,433	5,095,485	32					8	20	240	1		0	28	8104	Aug 13/78	114	DS
Mex	932	884	647,434	5,095,452	32					32	40	400	1		0	74	8104	Aug 13/78	114	DS
Mex	933	883	647,435	5,095,420	32					82	24	480	2		0	70	8104	Aug 13/78	114	DS

Company	Order	Samp_id	E_NAD83	N_NAD83	Line	Station	Ag_ppm	As_ppm	Au_ppb	Cu_ppm	Pb_ppm	Mn_ppm	Mo_ppm	Sb_ppm	W_ppm	Zn_ppm	Lab_cert	Lab_date	Source_page	Entered_by
Mex	934	882	647,436	5,095,388	32					170	22	400	2		0	88	8104	Aug 13/78	114	DS
Mex	935	881	647,436	5,095,356	32					16	40	200	1		0	58	8104	Aug 13/78	114	DS
Mex	936	880	647,437	5,095,324	32					20	32	320	1		0	64	8104	Aug 13/78	114	DS
Mex	937	879	647,438	5,095,292	32					16	28	240	1		2	48	8104	Aug 13/78	114	DS
Mex	938	878	647,439	5,095,259	32					24	32	520	2		2	92	8104	Aug 13/78	114	DS
Mex	939	877	647,440	5,095,227	32					36	42	1200	8		10	180	8104	Aug 13/78	114	DS
Mex	940	876	647,441	5,095,195	32					20	60	400	1		2	270	8104	Aug 13/78	114	DS
Mex	941	875	647,442	5,095,163	32					48	28	640	1		5	56	8104	Aug 13/78	114	DS
Mex	942	874	647,443	5,095,131	32					104	38	920	1		2	72	8104	Aug 13/78	114	DS
Mex	943	873	647,444	5,095,099	32					52	36	260	1		5	40	8104	Aug 13/78	114	DS
Mex	944	872	647,445	5,095,066	32					52	46	640	1		10	88	8104	Aug 13/78	114	DS
Mex	945	871	647,446	5,095,034	32					56	20	660	1		2	36	8104	Aug 13/78	114	DS
Mex	946	870	647,447	5,095,002	32					152	28	400	1		2	44	8104	Aug 13/78	114	DS
Mex	947	869	647,447	5,094,970	32					4	14	440	1		2	48	8104	Aug 13/78	114	DS
Mex	948	868	647,448	5,094,938	32					12	28	400	1		0	48	8104	Aug 13/78	114	DS
Mex	949	867	647,449	5,094,906	32					20	40	220	2		0	64	8104	Aug 13/78	114	DS
Mex	950	866	647,450	5,094,873	32					12	32	200	1		0	84	8104	Aug 13/78	114	DS
Mex	951	865	647,451	5,094,841	32					10	44	200	1		0	140	8104	Aug 13/78	114	DS
Mex	952	864	647,452	5,094,809	32					20	54	260	1		0	364	8104	Aug 13/78	114	DS
Mex	953	863	647,453	5,094,777	32					40	60	48	1		0	132	8104	Aug 13/78	114	DS
Mex	954	862	647,454	5,094,745	32					44	44	500	1		0	116	8104	Aug 13/78	114	DS
Mex	955	861	647,455	5,094,713	32					34	62	3320	1		0	560	8104	Aug 13/78	114	DS
Mex	956	860	647,456	5,094,681	32					18	52	200	2		0	128	8104	Aug 13/78	114	DS
Mex	957	859	647,457	5,094,648	32					16	30	200	1		0	64	8104	Aug 13/78	113	DS
Mex	958	858	647,457	5,094,616	32					16	40	220	1		0	66	8104	Aug 13/78	113	DS
Mex	959	857	647,458	5,094,584	32					14	84	600	1		0	122	8104	Aug 13/78	113	DS
Mex	960	856	647,459	5,094,552	32					20	34	240	1		2	74	8104	Aug 13/78	113	DS
Mex	961	975	647,525	5,095,950	36					6	20	300	1		0	28	8114	AUG 21/78	117	DS
Mex	962	974	647,526	5,095,919	36					12	44	280	1		5	44	8114	AUG 21/78	117	DS
Mex	963	973	647,528	5,095,888	36					24	24	520	1		0	76	8114	AUG 21/78	117	DS
Mex	964	972	647,529	5,095,857	36					22	28	360	1		0	80	8114	AUG 21/78	117	DS
Mex	965	971	647,530	5,095,826	36					16	16	200	1		0	38	8114	AUG 21/78	117	DS
Mex	966	970	647,531	5,095,795	36					12	32	280	1		0	54	8114	AUG 21/78	117	DS
Mex	967	969	647,533	5,095,764	36					14	28	240	1		0	34	8114	AUG 21/78	117	DS
Mex	968	968	647,534	5,095,733	36					10	28	200	1		0	40	8114	AUG 21/78	117	DS
Mex	969	967	647,535	5,095,702	36					16	24	240	1		0	50	8114	AUG 21/78	117	DS
Mex	970	966	647,536	5,095,671	36					12	24	180	1		0	44	8114	AUG 21/78	117	DS
Mex	971	965	647,538	5,095,640	36					14	32	240	1		0	42	8114	AUG 21/78	117	DS
Mex	972	964	647,539	5,095,609	36					14	30	240	1		0	44	8114	AUG 21/78	117	DS
Mex	973	963	647,540	5,095,578	36					16	24	280	1		0	46	8114	AUG 21/78	117	DS
Mex	974	962	647,542	5,095,547	36					260	388	340	22		15	820	8114	AUG 21/78	117	DS
Mex	975	961	647,543	5,095,516	36					40	20	640	1		0	64	8114	AUG 21/78	117	DS
Mex	976	960	647,544	5,095,485	36					24	26	220	1		0	32	8114	AUG 21/78	117	DS
Mex	977	959	647,545	5,095,454	36					44	24	200	1		0	52	8114	AUG 21/78	117	DS
Mex	978	958	647,547	5,095,422	36					42	16	1240	1		0	68	8114	AUG 21/78	117	DS
Mex	979	957	647,548	5,095,391	36					76	20	280	1		0	76	8114	AUG 21/78	117	DS
Mex	980	956	647,549	5,095,360	36					64	52	480	2		2	96	8114	AUG 21/78	117	DS
Mex	981	976	647,549	5,095,360	36					48	34	300	1		0	108	8114	AUG 21/78	117	DS
Mex	982	977	647,550	5,095,327	36					92	32	440	1		0	152	8114	AUG 21/78	117	DS
Mex	983	978	647,552	5,095,293	36					44	36	280	2		0	112	8114	AUG 21/78	117	DS
Mex	984	979	647,553	5,095,259	36					30	28	280	2		0	64	8114	AUG 21/78	117	DS
Mex	985	980	647,554	5,095,226	36					74	16	520	2		0	84	8114	AUG 21/78	117	DS
Mex	986	981	647,555	5,095,192	36					28	12	220	2		0	44	8114	AUG 21/78	117	DS
Mex	987	982	647,557	5,095,158	36					36	12	800	2		0	80	8114	AUG 21/78	117	DS
Mex	988	983	647,558	5,095,124	36					32	12	240	2		0	44	8114	AUG 21/78	117	DS
Mex	989	984	647,559	5,095,091	36					26	20	200	2		0	40	8114	AUG 21/78	117	DS
Mex	990	985	647,560	5,095,057	36					14	8	40	2		0	26	8114	AUG 21/78	117	DS
Mex	991	986	647,562	5,095,023	36					24	16	160	2		10	32	8114	AUG 21/78	117	DS
Mex	992	987	647,563	5,094,989	36					44	52	1000	1		10	96	8114	AUG 21/78	117	DS
Mex	993	988	647,564	5,094,956	36					52	20	200	2		5	56	8114	AUG 21/78	117	DS
Mex	994	989	647,565	5,094,922	36					44	16	280	2		2	48	8114	AUG 21/78	117	DS

Company	Order	Samp_id	E_NAD83	N_NAD83	Line	Station	Ag_ppm	As_ppm	Au_ppb	Cu_ppm	Pb_ppm	Mn_ppm	Mo_ppm	Sb_ppm	W_ppm	Zn_ppm	Lab_cert	Lab_date	Source_page	Entered_by
Mex	995	990	647,567	5,094,888	36					44	104	340	1		0	440	8114	AUG 21/78	117	DS
Mex	996	991	647,568	5,094,855	36					26	80	260	1		0	112	8114	AUG 21/78	117	DS
Mex	997	992	647,569	5,094,821	36					18	36	240	1		0	82	8114	AUG 21/78	117	DS
Mex	998	993	647,570	5,094,787	36					28	48	280	1		0	120	8114	AUG 21/78	117	DS
Mex	999	994	647,572	5,094,753	36					14	28	900	1		0	60	8114	AUG 21/78	117	DS
Mex	1000	995	647,573	5,094,720	36					14	48	260	1		0	92	8114	AUG 21/78	118	DS
Mex	1001	996	647,574	5,094,686	36					12	40	280	1		0	72	8114	AUG 21/78	118	DS
Mex	1002	997	647,575	5,094,652	36					16	48	480	1		0	80	8114	AUG 21/78	118	DS
Mex	1003	998	647,577	5,094,618	36					20	44	320	1		0	100	8114	AUG 21/78	118	DS
Mex	1004	999	647,578	5,094,585	36					8	28	280	1		0	32	8114	AUG 21/78	118	DS
Mex	1005	1000	647,579	5,094,551	36					12	76	240	1		0	116	8114	AUG 21/78	118	DS
Mex	1006	903	647,670	5,095,971	40					8	12	200	1		0	30	8104	Aug 13/78	115	DS
Mex	1007	904	647,670	5,095,939	40					16	28	280	1		0	56	8104	Aug 13/78	115	DS
Mex	1008	905	647,671	5,095,907	40					28	50	320	1		0	102	8104	Aug 13/78	115	DS
Mex	1009	906	647,672	5,095,874	40					26	32	340	1		0	80	8104	Aug 13/78	115	DS
Mex	1010	907	647,672	5,095,842	40					24	36	260	1		0	80	8104	Aug 13/78	115	DS
Mex	1011	908	647,673	5,095,810	40					16	32	260	1		0	60	8104	Aug 13/78	115	DS
Mex	1013	910	647,674	5,095,745	40					20	22	280	1		5	72	8114	AUG 21/78	116	DS
Mex	1014	911	647,675	5,095,713	40					24	30	160	1		0	72	8114	AUG 21/78	116	DS
Mex	1015	912	647,676	5,095,680	40					34	48	160	1		2	38	8114	AUG 21/78	116	DS
Mex	1016	913	647,677	5,095,648	40					32	144	880	2		0	210	8114	AUG 21/78	116	DS
Mex	1017	914	647,677	5,095,616	40					10	16	160	1		0	48	8114	AUG 21/78	116	DS
Mex	1018	915	647,678	5,095,583	40					12	20	160	1		0	40	8114	AUG 21/78	116	DS
Mex	1019	916	647,679	5,095,551	40					14	32	180	1		0	24	8114	AUG 21/78	116	DS
Mex	1020	917	647,679	5,095,519	40					16	28	200	1		0	40	8114	AUG 21/78	116	DS
Mex	1021	918	647,680	5,095,487	40					40	28	480	2		0	66	8114	AUG 21/78	116	DS
Mex	1022	919	647,681	5,095,454	40					8	24	160	1		0	40	8114	AUG 21/78	116	DS
Mex	1023	920	647,681	5,095,422	40					18	18	300	1		0	38	8114	AUG 21/78	116	DS
Mex	1024	921	647,682	5,095,390	40					14	28	840	1		0	80	8114	AUG 21/78	116	DS
Mex	1025	922	647,683	5,095,357	40					18	76	560	1		0	88	8114	AUG 21/78	116	DS
Mex	1026	923	647,683	5,095,325	40					34	132	360	2		0	360	8114	AUG 21/78	116	DS
Mex	1027	924	647,684	5,095,293	40					24	28	260	2		0	120	8114	AUG 21/78	116	DS
Mex	1028	925	647,685	5,095,260	40					16	48	120	2		5	36	8114	AUG 21/78	116	DS
Mex	1029	926	647,685	5,095,228	40					20	80	480	1		0	100	8114	AUG 21/78	116	DS
Mex	1030	927	647,686	5,095,196	40					18	114	240	2		0	204	8114	AUG 21/78	116	DS
Mex	1031	928	647,687	5,095,163	40					26	68	240	2		0	250	8114	AUG 21/78	116	DS
Mex	1032	929	647,687	5,095,131	40					32	40	360	2		0	82	8114	AUG 21/78	116	DS
Mex	1033	930	647,688	5,095,099	40					20	36	240	1		0	100	8114	AUG 21/78	116	DS
Mex	1034	931	647,689	5,095,066	40					24	76	320	1		0	68	8114	AUG 21/78	116	DS
Mex	1035	932	647,689	5,095,034	40					240	388	320	22		20	880	8114	AUG 21/78	116	DS
Mex	1036	933	647,690	5,095,002	40					16	64	280	2		5	44	8114	AUG 21/78	116	DS
Mex	1037	934	647,691	5,094,969	40					24	68	420	1		2	106	8114	AUG 21/78	116	DS
Mex	1038	935	647,692	5,094,937	40					20	84	440	1		10	66	8114	AUG 21/78	116	DS
Mex	1039	936	647,692	5,094,905	40					34	32	240	1		2	76	8114	AUG 21/78	116	DS
Mex	1040	937	647,693	5,094,872	40					60	36	520	2		2	460	8114	AUG 21/78	116	DS
Mex	1041	938	647,694	5,094,840	40					64	28	400	1		0	100	8114	AUG 21/78	116	DS
Mex	1042	939	647,694	5,094,808	40					28	40	360	1		0	108	8114	AUG 21/78	116	DS
Mex	1043	940	647,695	5,094,776	40					28	98	2880	1		10	392	8114	AUG 21/78	116	DS
Mex	1044	941	647,696	5,094,743	40					20	50	560	1		2	104	8114	AUG 21/78	116	DS
Mex	1045	942	647,696	5,094,711	40					18	34	1120	1		0	116	8114	AUG 21/78	116	DS
Mex	1046	943	647,697	5,094,679	40					16	44	280	1		0	94	8114	AUG 21/78	116	DS
Mex	1047	944	647,698	5,094,646	40					20	50	300	1		2	116	8114	AUG 21/78	116	DS
Mex	1048	945	647,698	5,094,614	40					20	40	360	1		0	92	8114	AUG 21/78	116	DS
Mex	1049	946	647,699	5,094,582	40					12	24	280	1		0	60	8114	AUG 21/78	116	DS
Mex	1050	947	647,700	5,094,549	40					36	48	960	2		0	326	8114	AUG 21/78	116	DS
Mex	1051	1392	647,867	5,095,866	44					32	26		1		0	84		1978ish		ABH off map
Mex	1052	1391	647,866	5,095,835	44					18	26		1		0	68		1978ish		ABH off map
Mex	1053	1390	647,865	5,095,804	44					20	28		1		0	68		1978ish		ABH off map
Mex	1054	1389	647,864	5,095,773	44					22	24		1		0	92		1978ish		ABH off map
Mex	1055	1388	647,862	5,095,741	44					20	28		1		20	94		1978ish		ABH off map
Mex	1056	1387	647,861	5,095,710	44					14	46		2		2	68		1978ish		ABH off map

Note: < values converted to 50% of lower detection limit

Company	Order	Samp_id	E_NAD83	N_NAD83	Line	Station	Ag_ppm	As_ppm	Au_ppb	Cu_ppm	Pb_ppm	Mn_ppm	Mo_ppm	Sb_ppm	W_ppm	Zn_ppm	Lab_cert	Lab_date	Source_page	Entered_by
Mex	1057	1386	647,860	5,095,679	44					70	28		2		2	72		1978ish		ABH off map
Mex	1058	1385	647,859	5,095,648	44					12	52	120	1		5	120	8119	1978-08-01	125	DS
Mex	1059	1384	647,858	5,095,616	44					12	58	200	1		0	130	8119	1978-08-01	125	DS
Mex	1060	1383	647,857	5,095,585	44					28	114	880	1		0	140	8119	1978-08-01	125	DS
Mex	1061	1382	647,856	5,095,554	44					8	46	200	1		0	44	8119	1978-08-01	125	DS
Mex	1062	1381	647,855	5,095,522	44					14	144	340	1		0	150	8119	1978-08-01	125	DS
Mex	1063	1380	647,854	5,095,491	44					8	68	160	1		0	74	8119	1978-08-01	125	DS
Mex	1064	1379	647,853	5,095,460	44					12	144	520	1		0	172	8119	1978-08-01	125	DS
Mex	1065	1378	647,852	5,095,429	44					14	124	280	2		0	160	8119	1978-08-01	125	DS
Mex	1066	1377	647,851	5,095,397	44					10	32	360	1		0	76	8119	1978-08-01	125	DS
Mex	1067	1376	647,850	5,095,366	44					6	56	240	1		0	44	8119	1978-08-01	125	DS
Mex	1068	1375	647,849	5,095,335	44					12	32	160	2		0	96	8119	1978-08-01	125	DS
Mex	1069	1374	647,848	5,095,304	44					8	52	160	1		0	36	8119	1978-08-01	125	DS
Mex	1070	1373	647,847	5,095,272	44					12	56	200	2		2	76	8119	1978-08-01	125	DS
Mex	1071	1372	647,846	5,095,241	44					12	60	160	2		0	62	8119	1978-08-01	125	DS
Mex	1072	1371	647,845	5,095,210	44					12	56	200	1		0	84	8119	1978-08-01	125	DS
Mex	1073	1370	647,843	5,095,179	44					16	64	160	2		0	60	8119	1978-08-01	125	DS
Mex	1074	1369	647,842	5,095,147	44					42	68	360	3		0	156	8119	1978-08-01	125	DS
Mex	1075	1368	647,841	5,095,116	44					24	60	400	2		0	148	8119	1978-08-01	125	DS
Mex	1076	1367	647,840	5,095,085	44					36	40	200	2		0	100	8119	1978-08-01	125	DS
Mex	1077	1366	647,839	5,095,053	44					14	26	80	1		0	52	8119	1978-08-01	125	DS
Mex	1078	1365	647,838	5,095,022	44					20	22	120	1		0	52	8119	1978-08-01	125	DS
Mex	1079	1364	647,837	5,094,991	44					24	18	120	1		0	36	8119	1978-08-01	125	DS
Mex	1080	1363	647,836	5,094,960	44					24	32	240	2		0	48	8119	1978-08-01	125	DS
Mex	1081	1362	647,835	5,094,928	44					40	18	240	1		0	56	8119	1978-08-01	125	DS
Mex	1082	1361	647,834	5,094,897	44					10	26	140	1		0	52	8119	1978-08-01	125	DS
Mex	1083	1360	647,833	5,094,866	44					20	24	220	2		0	72	8119	1978-08-01	125	DS
Mex	1084	1359	647,832	5,094,835	44					10	24	200	1		0	80	8119	1978-08-01	125	DS
Mex	1085	1358	647,831	5,094,803	44					20	24	260	2		0	72	8119	1978-08-01	125	DS
Mex	1086	1357	647,830	5,094,772	44					24	34	200	3		0	80	8119	1978-08-01	125	DS
Mex	1087	1356	647,829	5,094,741	44					16	24	200	1		0	84	8119	1978-08-01	125	DS
Mex	1088	1355	647,828	5,094,709	44					24	24	280	1		0	80	8119	1978-08-01	125	DS
Mex	1089	1354	647,827	5,094,678	44					18	36	280	1		0	74	8119	1978-08-01	125	DS
Mex	1090	1353	647,826	5,094,647	44					20	36	240	1		0	74	8119	1978-08-01	125	DS
Mex	1091	1352	647,824	5,094,616	44					24	32	240	1		0	80	8119	1978-08-01	125	DS
Mex	1092	1351	647,823	5,094,584	44					18	30	200	2		0	112	8119	1978-08-01	125	DS
Mex	1093	1350	647,822	5,094,553	44					26	36	300	1		0	96	8119	1978-08-01	125	DS
Mex	1094	1221	647,955	5,095,892	48					8	24	440	1		0	32	8119	1978-08-01	127	DS
Mex	1095	1220	647,954	5,095,861	48					10	28	1160	1		0	80	8119	1978-08-01	127	DS
Mex	1096	1219	647,954	5,095,830	48					32	140	1620	2		0	330	8119	1978-08-01	127	DS
Mex	1097	1218	647,954	5,095,799	48					16	44	560	2		0	68	8119	1978-08-01	127	DS
Mex	1098	1217	647,953	5,095,768	48					10	28	600	2		0	52	8119	1978-08-01	127	DS
Mex	1099	1216	647,953	5,095,737	48					6	20	320	1		0	36	8119	1978-08-01	127	DS
Mex	1100	1215	647,953	5,095,706	48					4	20	320	1		0	36	8119	1978-08-01	127	DS
Mex	1101	1214	647,953	5,095,675	48					6	20	240	1		0	32	8119	1978-08-01	127	DS
Mex	1102	1213	647,952	5,095,644	48					4	18	160	1		0	24	8119	1978-08-01	127	DS
Mex	1103	1212	647,952	5,095,613	48					12	26	240	1		0	36	8119	1978-08-01	127	DS
Mex	1104	1211	647,952	5,095,581	48					36	56	360	1		0	100	8119	1978-08-01	127	DS
Mex	1105	1210	647,951	5,095,550	48					20	44	320	1		0	64	8119	1978-08-01	127	DS
Mex	1106	1209	647,951	5,095,519	48					44	184	520	1		0	292	8119	1978-08-01	127	DS
Mex	1107	1208	647,951	5,095,488	48					28	92	480	1		5	100	8119	1978-08-01	127	DS
Mex	1108	1207	647,951	5,095,457	48					36	80	360	1		2	96	8119	1978-08-01	127	DS
Mex	1109	1206	647,950	5,095,426	48					8	32	360	1		2	38	8119	1978-08-01	127	DS
Mex	1110	1205	647,950	5,095,395	48					10	28	320	1		2	44	8119	1978-08-01	127	DS
Mex	1111	1204	647,950	5,095,364	48					14	24	420	1		2	44	8119	1978-08-01	127	DS
Mex	1112	1203	647,949	5,095,333	48					12	20	360	1		0	44	8119	1978-08-01	127	DS
Mex	1113	1202	647,949	5,095,302	48					6	20	340	1		0	28	8119	1978-08-01	127	DS
Mex	1114	1201	647,949	5,095,271	48					4	16	320	1		0	40	8119	1978-08-01	127	DS
Mex	1115	1200	647,949	5,095,240	48					4	8	180	1		0	20	8119	1978-08-01	127	DS
Mex	1116	1199	647,948	5,095,208	48					2	8	160	1		0	16	8119	1978-08-01	127	DS
Mex	1117	1198	647,948	5,095,177	48					2	12	300	1		0	24	8119	1978-08-01	127	DS

Company	Order	Samp_id	E_NAD83	N_NAD83	Line	Station	Ag_ppm	As_ppm	Au_ppb	Cu_ppm	Pb_ppm	Mn_ppm	Mo_ppm	Sb_ppm	W_ppm	Zn_ppm	Lab_cert	Lab_date	Source_page	Entered_by
Mex	1118	1197	647,948	5,095,146	48					6	22	680	1		0	72	8119	1978-08-01	127	DS
Mex	1119	1196	647,947	5,095,115	48					44	20	820	2		2	60	8119	1978-08-01	123	DS
Mex	1120	1195	647,947	5,095,084	48					12	18	360	2		0	50	8119	1978-08-01	123	DS
Mex	1121	1194	647,947	5,095,053	48					20	16	680	2		2	52	8119	1978-08-01	123	DS
Mex	1122	1193	647,947	5,095,022	48					100	38	2960	3		10	170	8119	1978-08-01	123	DS
Mex	1123	1192	647,946	5,094,991	48					168	40	540	3		15	92	8119	1978-08-01	123	DS
Mex	1124	1191	647,946	5,094,960	48					32	32	220	2		5	100	8119	1978-08-01	123	DS
Mex	1125	1190	647,946	5,094,929	48					44	24	440	2		2	52	8119	1978-08-01	123	DS
Mex	1126	1189	647,945	5,094,898	48					44	28	260	2		2	64	8119	1978-08-01	123	DS
Mex	1127	1188	647,945	5,094,867	48					36	26	200	2		5	52	8119	1978-08-01	123	DS
Mex	1128	1187	647,945	5,094,835	48					36	28	200	1		0	54	8119	1978-08-01	123	DS
Mex	1129	1186	647,945	5,094,804	48					24	24	340	2		0	46	8119	1978-08-01	123	DS
Mex	1130	1185	647,944	5,094,773	48					20	18	260	1		0	44	8119	1978-08-01	123	DS
Mex	1131	1184	647,944	5,094,742	48					24	18	240	2		0	44	8119	1978-08-01	123	DS
Mex	1132	1183	647,944	5,094,711	48					20	20	180	1		0	44	8119	1978-08-01	123	DS
Mex	1133	1182	647,944	5,094,680	48					16	22	160	1		0	44	8119	1978-08-01	123	DS
Mex	1134	1181	647,943	5,094,649	48					14	18	160	1		0	36	8119	1978-08-01	123	DS
Mex	1135	1180	647,943	5,094,618	48					18	30	160	1		0	88	8119	1978-08-01	123	DS
Mex	1136	1179	647,943	5,094,587	48					20	32	360	2		0	64	8119	1978-08-01	123	DS
Mex	1137	1178	647,942	5,094,556	48					16	20	260	1		0	56	8119	1978-08-01	123	DS
Mex	1138	1086	648,059	5,095,861	52					6	18	120	1		2	24	8114	AUG 21/78	120	DS
Mex	1139	1085	648,058	5,095,833	52					4	12	120	1		0	16	8114	AUG 21/78	120	DS
Mex	1140	1084	648,058	5,095,804	52					4	16	160	1		0	24	8114	AUG 21/78	120	DS
Mex	1141	1083	648,057	5,095,776	52					12	32	180	1		0	34	8114	AUG 21/78	120	DS
Mex	1142	1082	648,056	5,095,747	52					2	16	120	1		0	12	8114	AUG 21/78	120	DS
Mex	1143	1081	648,056	5,095,719	52					2	10	80	1		0	8	8114	AUG 21/78	120	DS
Mex	1144	1080	648,055	5,095,691	52					8	20	120	1		0	28	8114	AUG 21/78	120	DS
Mex	1145	1079	648,054	5,095,662	52					12	24	200	1		0	44	8114	AUG 21/78	120	DS
Mex	1146	1078	648,054	5,095,634	52					4	12	120	1		0	16	8114	AUG 21/78	120	DS
Mex	1147	1077	648,053	5,095,606	52					10	24	120	1		0	28	8114	AUG 21/78	120	DS
Mex	1148	1076	648,052	5,095,577	52					6	14	140	1		0	40	8114	AUG 21/78	120	DS
Mex	1149	1075	648,051	5,095,549	52					8	20	160	1		0	52	8114	AUG 21/78	120	DS
Mex	1150	1074	648,051	5,095,520	52					10	16	160	1		0	42	8114	AUG 21/78	120	DS
Mex	1151	1073	648,050	5,095,492	52					8	16	180	1		0	46	8114	AUG 21/78	120	DS
Mex	1152	1072	648,049	5,095,464	52					6	14	140	2		0	20	8114	AUG 21/78	119	DS
Mex	1153	1071	648,049	5,095,435	52					8	12	240	2		0	32	8114	AUG 21/78	119	DS
Mex	1154	1070	648,048	5,095,407	52					6	12	120	2		0	20	8114	AUG 21/78	119	DS
Mex	1155	1069	648,047	5,095,379	52					8	18	200	2		0	32	8114	AUG 21/78	119	DS
Mex	1156	1068	648,047	5,095,350	52					8	20	200	2		0	36	8114	AUG 21/78	119	DS
Mex	1157	1067	648,046	5,095,322	52					10	20	240	2		2	40	8114	AUG 21/78	119	DS
Mex	1158	1066	648,045	5,095,294	52					8	18	200	1		0	48	8114	AUG 21/78	119	DS
Mex	1159	1065	648,045	5,095,265	52					10	22	240	2		0	52	8114	AUG 21/78	119	DS
Mex	1160	1064	648,044	5,095,237	52					8	20	180	2		0	34	8114	AUG 21/78	119	DS
Mex	1161	1063	648,043	5,095,208	52					10	24	220	2		0	40	8114	AUG 21/78	119	DS
Mex	1162	1062	648,043	5,095,180	52					6	26	200	1		0	28	8114	AUG 21/78	119	DS
Mex	1163	1061	648,042	5,095,152	52					8	24	200	1		0	36	8114	AUG 21/78	119	DS
Mex	1164	1060	648,041	5,095,123	52					8	24	220	2		0	32	8114	AUG 21/78	119	DS
Mex	1165	1059	648,041	5,095,095	52					4	16	120	1		0	20	8114	AUG 21/78	119	DS
Mex	1166	1058	648,040	5,095,067	52					4	16	100	1		0	20	8114	AUG 21/78	119	DS
Mex	1167	1057	648,039	5,095,038	52					4	16	120	2		0	20	8114	AUG 21/78	119	DS
Mex	1168	1056	648,039	5,095,010	52					4	16	160	2		2	22	8114	AUG 21/78	119	DS
Mex	1169	1055	648,038	5,094,981	52					4	16	200	2		0	34	8114	AUG 21/78	119	DS
Mex	1170	1054	648,037	5,094,953	52					8	20	80	1		0	20	8114	AUG 21/78	119	DS
Mex	1171	1053	648,036	5,094,925	52					4	20	80	1		0	20	8114	AUG 21/78	119	DS
Mex	1172	1052	648,036	5,094,896	52					6	8	240	1		0	30	8114	AUG 21/78	119	DS
Mex	1173	1051	648,035	5,094,868	52					4	8	180	2		0	32	8114	AUG 21/78	119	DS
Mex	1174	1050	648,034	5,094,840	52					4	12	320	1		0	28	8114	AUG 21/78	119	DS
Mex	1175	1049	648,034	5,094,811	52					10	8	520	1		0	44	8114	AUG 21/78	119	DS
Mex	1176	1048	648,033	5,094,783	52					6	10	440	2		0	40	8114	AUG 21/78	119	DS
Mex	1177	1047	648,032	5,094,754	52					8	12	520	1		0	28	8114	AUG 21/78	119	DS
Mex	1178	1046	648,032	5,094,726	52					44	14	640	1		0	128	8114	AUG 21/78	119	DS

Note: < values converted to 50% of lower detection limit

Company	Order	Samp_id	E_NAD83	N_NAD83	Line	Station	Ag_ppm	As_ppm	Au_ppb	Cu_ppm	Pb_ppm	Mn_ppm	Mo_ppm	Sb_ppm	W_ppm	Zn_ppm	Lab_cert	Lab_date	Source_page	Entered_by
Mex	1179	1045	648,031	5,094,698	52					14	32	280	1		0	50	8114	AUG 21/78	119	DS
Mex	1180	1044	648,030	5,094,669	52					22	20	520	1		0	54	8114	AUG 21/78	119	DS
Mex	1181	1043	648,030	5,094,641	52					40	16	1680	1		0	130	8114	AUG 21/78	119	DS
Mex	1182	1042	648,029	5,094,613	52					6	44	400	1		0	60	8114	AUG 21/78	119	DS
Mex	1183	1041	648,028	5,094,584	52					10	16	440	1		0	42	8114	AUG 21/78	119	DS
Mex	1184	1040	648,028	5,094,556	52					12	18	140	2		0	40	8114	AUG 21/78	119	DS
Mex	1185	1158	648,179	5,095,857	56					12	20	320	1		0	60	8114	AUG 21/78	122	DS
Mex	1186	1159	648,179	5,095,826	56					14	20	600	1		0	60	8114	AUG 21/78	122	DS
Mex	1187	1160	648,179	5,095,795	56					16	16	320	1		2	56	8114	AUG 21/78	122	DS
Mex	1188	1161	648,178	5,095,764	56					12	20	280	1		0	50	8114	AUG 21/78	122	DS
Mex	1189	1162	648,178	5,095,733	56					22	24	1460	2		2	88	8114	AUG 21/78	122	DS
Mex	1190	1163	648,178	5,095,702	56					4	28	340	1		5	38	8114	AUG 21/78	122	DS
Mex	1191	1164	648,178	5,095,670	56					8	28	200	1		2	40	8114	AUG 21/78	122	DS
Mex	1192	1165	648,177	5,095,639	56					16	28	620	1		0	120	8114	AUG 21/78	122	DS
Mex	1193	1166	648,177	5,095,608	56					6	24	480	1		0	40	8119	1978-08-01	123	DS
Mex	1194	1167	648,177	5,095,577	56					12	28	720	1		0	70	8114	AUG 21/78	122	DS
Mex	1195	1168	648,176	5,095,546	56					6	26	240	1		0	32	8114	AUG 21/78	122	DS
Mex	1196	1169	648,176	5,095,514	56					8	16	240	1		0	36	8114	AUG 21/78	122	DS
Mex	1197	1170	648,176	5,095,483	56					4	20	400	1		0	48	8119	1978-08-01	123	DS
Mex	1198	1171	648,176	5,095,452	56					6	18	320	1		0	56	8119	1978-08-01	123	DS
Mex	1199	1172	648,175	5,095,421	56					6	18	280	1		0	44	8119	1978-08-01	123	DS
Mex	1200	1173	648,175	5,095,390	56					4	24	260	1		0	34	8119	1978-08-01	123	DS
Mex	1201	1174	648,175	5,095,359	56					6	20	300	2		0	40	8119	1978-08-01	123	DS
Mex	1202	1175	648,175	5,095,327	56					6	20	300	2		0	40	8119	1978-08-01	123	DS
Mex	1203	1176	648,174	5,095,296	56					160	52	160	124		20	94	8119	1978-08-01	123	DS
Mex	1204	1177	648,174	5,095,265	56					12	18	280	3		0	44	8119	1978-08-01	123	DS
Mex	1205	1154	648,174	5,095,234	56					8	6	160	1		0	16	8114	AUG 21/78	122	DS
Mex	1206	1153	648,174	5,095,203	56					8	12	80	1		2	20	8114	AUG 21/78	122	DS
Mex	1207	1152	648,174	5,095,172	56					20	28	160	1		0	34	8114	AUG 21/78	122	DS
Mex	1208	1151	648,173	5,095,142	56					12	16	240	1		2	42	8114	AUG 21/78	122	DS
Mex	1209	1150	648,173	5,095,111	56					26	36	300	1		0	66	8114	AUG 21/78	121	DS
Mex	1210	1149	648,173	5,095,080	56					14	20	240	2		0	38	8114	AUG 21/78	121	DS
Mex	1211	1148	648,172	5,095,050	56					20	20	400	1		0	48	8114	AUG 21/78	121	DS
Mex	1212	1147	648,172	5,095,019	56					12	16	220	1		0	16	8114	AUG 21/78	121	DS
Mex	1213	1146	648,172	5,094,988	56					4	8	400	1		2	12	8114	AUG 21/78	121	DS
Mex	1214	1145	648,171	5,094,957	56					18	20	600	1		0	32	8114	AUG 21/78	121	DS
Mex	1215	1144	648,171	5,094,927	56					22	16	680	2		10	72	8114	AUG 21/78	121	DS
Mex	1216	1143	648,171	5,094,896	56					16	16	840	1		2	32	8114	AUG 21/78	121	DS
Mex	1217	1142	648,170	5,094,865	56					16	18	560	1		2	34	8114	AUG 21/78	121	DS
Mex	1218	1141	648,170	5,094,834	56					20	28	760	1		2	40	8114	AUG 21/78	121	DS
Mex	1219	1140	648,170	5,094,804	56					32	36	400	1		0	80	8114	AUG 21/78	121	DS
Mex	1220	1139	648,170	5,094,773	56					26	38	320	1		0	96	8114	AUG 21/78	121	DS
Mex	1221	1138	648,169	5,094,742	56					24	64	480	1		5	94	8114	AUG 21/78	121	DS
Mex	1222	1137	648,169	5,094,712	56					40	72	400	2		5	132	8114	AUG 21/78	121	DS
Mex	1223	1136	648,169	5,094,681	56					36	64	360	2		0	120	8114	AUG 21/78	121	DS
Mex	1224	1135	648,168	5,094,650	56					40	72	360	2		0	124	8114	AUG 21/78	121	DS
Mex	1225	1134	648,168	5,094,619	56					36	76	320	1		0	128	8114	AUG 21/78	121	DS
Mex	1226	1133	648,168	5,094,589	56					52	92	440	2		2	192	8114	AUG 21/78	121	DS
Mex	1227	1132	648,167	5,094,558	56					20	60	420	1		2	76	8114	AUG 21/78	121	DS
Mex	1228	1088	648,317	5,095,897	60					12	22	240	1		0	48	8114	AUG 21/78	120	DS
Mex	1229	1089	648,316	5,095,866	60					10	16	300	1		0	50	8114	AUG 21/78	120	DS
Mex	1230	1090	648,316	5,095,835	60					16	24	400	1		0	72	8114	AUG 21/78	120	DS
Mex	1231	1091	648,316	5,095,804	60					14	32	360	1		0	50	8114	AUG 21/78	120	DS
Mex	1232	1092	648,315	5,095,772	60					12	28	560	1		0	64	8114	AUG 21/78	120	DS
Mex	1233	1093	648,315	5,095,741	60					12	30	680	1		0	68	8114	AUG 21/78	120	DS
Mex	1234	1094	648,315	5,095,710	60					8	16	280	1		0	62	8114	AUG 21/78	120	DS
Mex	1235	1095	648,315	5,095,679	60					12	28	280	1		0	56	8114	AUG 21/78	120	DS
Mex	1236	1096	648,314	5,095,648	60					8	32	300	1		0	60	8114	AUG 21/78	120	DS
Mex	1237	1097	648,314	5,095,616	60					16	34	360	1		0	64	8114	AUG 21/78	120	DS
Mex	1238	1098	648,314	5,095,585	60					10	26	240	2		0	44	8114	AUG 21/78	120	DS
Mex	1239	1099	648,313	5,095,554	60					8	24	200	2		0	36	8114	AUG 21/78	120	DS

Note: < values converted to 50% of lower detection limit

Company	Order	Samp_id	E_NAD83	N_NAD83	Line	Station	Ag_ppm	As_ppm	Au_ppb	Cu_ppm	Pb_ppm	Mn_ppm	Mo_ppm	Sb_ppm	W_ppm	Zn_ppm	Lab_cert	Lab_date	Source_page	Entered_by
Mex	1240	1100	648,313	5,095,523	60					12	20	300	2		0	40	8114	AUG 21/78	120	DS
Mex	1241	1101	648,313	5,095,492	60					20	30	1740	2		0	64	8114	AUG 21/78	120	DS
Mex	1242	1102	648,313	5,095,460	60					8	24	520	2		0	60	8114	AUG 21/78	120	DS
Mex	1243	1103	648,312	5,095,429	60					6	16	160	2		0	28	8114	AUG 21/78	120	DS
Mex	1244	1104	648,312	5,095,398	60					4	16	160	1		0	36	8114	AUG 21/78	120	DS
Mex	1245	1105	648,312	5,095,367	60					4	20	200	1		0	28	8114	AUG 21/78	120	DS
Mex	1246	1106	648,311	5,095,336	60					2	16	280	1		0	44	8114	AUG 21/78	120	DS
Mex	1247	1107	648,311	5,095,304	60					2	14	160	2		0	32	8114	AUG 21/78	120	DS
Mex	1248	1108	648,311	5,095,273	60					2	16	140	1		0	32	8114	AUG 21/78	120	DS
Mex	1249	1109	648,311	5,095,242	60					4	18	480	1		0	42	8114	AUG 21/78	120	DS
Mex	1250	1110	648,310	5,095,211	60					10	30	320	1		0	52	8114	AUG 21/78	120	DS
Mex	1251	1111	648,310	5,095,180	60					8	20	280	1		0	44	8114	AUG 21/78	120	DS
Mex	1252	1112	648,310	5,095,148	60					6	26	280	2		0	32	8114	AUG 21/78	121	DS
Mex	1253	1113	648,309	5,095,117	60					4	24	340	2		0	28	8114	AUG 21/78	121	DS
Mex	1254	1114	648,309	5,095,086	60					4	20	200	1		0	22	8114	AUG 21/78	121	DS
Mex	1255	1115	648,309	5,095,055	60					2	12	240	1		0	34	8114	AUG 21/78	121	DS
Mex	1256	1116	648,309	5,095,024	60					4	14	160	1		0	16	8114	AUG 21/78	121	DS
Mex	1257	1117	648,308	5,094,992	60					14	32	440	2		0	72	8114	AUG 21/78	121	DS
Mex	1258	1118	648,308	5,094,961	60					8	24	320	1		0	46	8114	AUG 21/78	121	DS
Mex	1259	1119	648,308	5,094,930	60					12	32	400	2		2	60	8114	AUG 21/78	121	DS
Mex	1260	1120	648,308	5,094,899	60					18	28	260	1		0	62	8114	AUG 21/78	121	DS
Mex	1261	1121	648,307	5,094,868	60					10	16	320	2		5	56	8114	AUG 21/78	121	DS
Mex	1262	1122	648,307	5,094,836	60					10	16	180	1		0	40	8114	AUG 21/78	121	DS
Mex	1263	1123	648,307	5,094,805	60					8	12	240	1		0	40	8114	AUG 21/78	121	DS
Mex	1264	1124	648,306	5,094,774	60					6	16	160	1		0	24	8114	AUG 21/78	121	DS
Mex	1265	1125	648,306	5,094,743	60					8	14	160	2		2	32	8114	AUG 21/78	121	DS
Mex	1266	1126	648,306	5,094,711	60					6	16	80	2		5	28	8114	AUG 21/78	121	DS
Mex	1267	1127	648,306	5,094,680	60					16	16	120	2		5	28	8114	AUG 21/78	121	DS
Mex	1268	1128	648,305	5,094,649	60					12	16	120	1		5	32	8114	AUG 21/78	121	DS
Mex	1269	1129	648,305	5,094,618	60					8	20	80	1		5	20	8114	AUG 21/78	121	DS
Mex	1270	1130	648,305	5,094,587	60					4	12	120	1		2	24	8114	AUG 21/78	121	DS
Mex	1271	1131	648,304	5,094,555	60					18	24	2120	1		10	96	8114	AUG 21/78	121	DS
Norex	1		645,008	5,094,424	-600	-300		6	5	3	12			0.1		22		05/10/1988	1	DT
Norex	2		645,007	5,094,449	-600	-275		6	5	7	14			0.2		28		05/10/1988		DT
Norex	3		645,007	5,094,474	-600	-250		4	5	3	12			0.2		16		05/10/1988		DT
Norex	4		645,007	5,094,499	-600	-225		6	5	5	16			0.2		40		05/10/1988		DT
Norex	5		645,007	5,094,524	-600	-200		3	5	4	14			0.1		26		05/10/1988		DT
Norex	6		645,007	5,094,549	-600	-175		6	5	7	16			0.2		28		05/10/1988		DT
Norex	7		645,006	5,094,574	-600	-150		4	5	10	16			0.2		62		05/10/1988		DT
Norex	8		645,006	5,094,599	-600	-125		5	5	6	16			0.2		56		05/10/1988		DT
Norex	9		645,006	5,094,624	-600	-100		6	5	8	22			0.3		54		05/10/1988		DT
Norex	10		645,006	5,094,649	-600	-75		5	5	7	16			0.2		56		05/10/1988		DT
Norex	11		645,005	5,094,674	-600	-50		7	5	6	16			0.3		36		05/10/1988		DT
Norex	12		645,005	5,094,699	-600	-25		7	5	8	20			0.3		40		05/10/1988		DT
Norex	13		645,005	5,094,724	-600	0		5	5	7	20			0.1		56		05/10/1988		DT
Norex	14		645,005	5,094,749	-600	25	0.1	6	5	6	14			0.4		24		05/10/1988		DT
Norex	15		645,005	5,094,774	-600	50	0.1	6	5	13	18			0.4		62		05/10/1988		DT
Norex	16		645,004	5,094,799	-600	75		5	5	9	16			0.3		58		05/10/1988		DT
Norex	17		645,004	5,094,824	-600	100		4	5	6	14			0.4		24		05/10/1988		DT
Norex	18		645,004	5,094,849	-600	125	0.1	9	5	18	38			0.4		78		05/10/1988		DT
Norex	19		645,004	5,094,874	-600	150		9	5	11	28			0.3		80		05/10/1988		DT
Norex	20		645,004	5,094,899	-600	175		6	5	7	16			0.2		38		05/10/1988		DT
Norex	21		645,003	5,094,924	-600	200	0.1	8	5	8	16			0.2		56		05/10/1988		DT
Norex	22		645,003	5,094,949	-600	225		12	5	15	26			0.3		66		05/10/1988		DT
Norex	23		645,003	5,094,974	-600	250		12	5	28	20			0.7		40		05/10/1988		DT
Norex	24		645,003	5,094,999	-600	275	0.1	16	5	32	24			0.5		52		05/10/1988		DT
Norex	25		645,003	5,095,024	-600	300	0.1	10	10	26	20			0.4		62		05/10/1988		DT
Norex	26		645,008	5,094,424	-600	-300	0.1	7	5	7	16			0.5		24		05/10/1988	2	DT
Norex	27		645,110	5,094,451	-500	-275	0.1	19	10	17	24			1.4		64		05/10/1988		DT
Norex	28		645,110	5,094,476	-500	-250	0.2	24	5	39	28			0.8		88		05/10/1988		DT
Norex	29		645,109	5,094,501	-500	-225		11	5	7	18			0.7		26		05/10/1988		DT

Note: < values converted to 50% of lower detection limit

Company	Order	Samp_id	E_NAD83	N_NAD83	Line	Station	Ag_ppm	As_ppm	Au_ppb	Cu_ppm	Pb_ppm	Mn_ppm	Mo_ppm	Sb_ppm	W_ppm	Zn_ppm	Lab_cert	Lab_date	Source_page	Entered_by
Norex	30		645,109	5,094,526	-500	-200	0.1	14	5	19	24			0.7		66		05/10/1988		DT
Norex	31		645,109	5,094,551	-500	-175	0.1	15	5	26	24			0.9		70		05/10/1988		DT
Norex	32		645,109	5,094,576	-500	-150	0.1	38	5	120	58			1		128		05/10/1988		DT
Norex	33		645,109	5,094,601	-500	-125	0.2	40	5	145	52			1.2		98		05/10/1988		DT
Norex	34		645,108	5,094,626	-500	-100	0.1	11	5	23	28			0.5		44		05/10/1988		DT
Norex	35		645,108	5,094,651	-500	-75	0.1	4	5	5	14			0.4		28		05/10/1988		DT
Norex	36		645,108	5,094,676	-500	-50	0.1	4	5	4	14			0.3		40		05/10/1988		DT
Norex	37		645,108	5,094,701	-500	-25	0.1	6	5	9	16			0.4		46		05/10/1988		DT
Norex	38		645,107	5,094,726	-500	0		7	5	7	18			0.5		72		05/10/1988		DT
Norex	39		645,107	5,094,726	-500	0		7	5	15	20			0.5		80		05/10/1988		DT
Norex	40		645,107	5,094,751	-500	25	0.1	18	5	17	36			0.8		82		05/10/1988		DT
Norex	41		645,107	5,094,776	-500	50	0.1	12	5	14	28			0.7		120		05/10/1988		DT
Norex	42		645,107	5,094,801	-500	75	0.1	12	5	10	18			0.5		48		05/10/1988		DT
Norex	43		645,107	5,094,826	-500	100	0.1	12	15	18	28			0.5		50		05/10/1988		DT
Norex	44		645,106	5,094,851	-500	125	0.1	7	5	10	16			0.4		38		05/10/1988		DT
Norex	45		645,106	5,094,876	-500	150	0.1	7	5	10	28			0.5		56		05/10/1988		DT
Norex	46		645,106	5,094,901	-500	175		11	5	12	20			0.5		36		05/10/1988		DT
Norex	47		645,106	5,094,926	-500	200		25	5	160	26			0.7		72		05/10/1988		DT
Norex	48		645,106	5,094,951	-500	225	0.2	18	5	54	20			0.7		50		05/10/1988		DT
Norex	49		645,105	5,094,976	-500	250	0.1	12	5	48	22			0.8		56		05/10/1988		DT
Norex	50		645,105	5,095,001	-500	275	0.2	21	5	80	30			1.1		80		05/10/1988		DT
Norex	51		645,105	5,095,026	-500	300	0.2	11	5	45	20			0.8		56		05/10/1988		DT
Norex	52		645,212	5,094,428	-400	-300	0.1	11	5	8	14			0.7		22		05/10/1988		DT
Norex	53		645,212	5,094,453	-400	-275	0.1	13	10	11	18			0.4		38		05/10/1988		DT
Norex	54		645,212	5,094,478	-400	-250		19	5	10	10			0.6		26		05/10/1988		DT
Norex	55		645,212	5,094,503	-400	-225		19	5	10	10			0.6		26		05/10/1988		DT
Norex	56		645,212	5,094,528	-400	-200	0.1	13	5	11	16			0.5		46		05/10/1988		DT
Norex	57		645,211	5,094,553	-400	-175	0.1	14	5	11	16			0.6		28		05/10/1988		DT
Norex	58		645,211	5,094,578	-400	-150	0.1	6	5	6	6			0.5		12		05/10/1988		DT
Norex	59		645,211	5,094,603	-400	-125	0.2	25	5	20	24			1.2		36		05/10/1988		DT
Norex	60		645,211	5,094,628	-400	-100	0.3	45	5	42	36			1.2		78		05/10/1988		DT
Norex	61		645,211	5,094,653	-400	-75	0.2	20	5	40	24			0.6		58		05/10/1988		DT
Norex	62		645,210	5,094,678	-400	-50	0.2	16	5	37	24			0.8		60		05/10/1988		DT
Norex	63		645,210	5,094,703	-400	-25	0.2	24	5	23	22			1		36		05/10/1988		DT
Norex	64		645,210	5,094,728	-400	0	0.1	34	5	62	28			0.3		88		05/10/1988		DT
Norex	65		645,210	5,094,753	-400	25	0.1	12	5	26	30			0.4		86		05/10/1988		DT
Norex	66		645,209	5,094,778	-400	50	0.1	12	5	22	20			0.5		56		05/10/1988		DT
Norex	67		645,209	5,094,803	-400	75	0.1	13	5	33	20			0.5		70		05/10/1988		DT
Norex	68		645,209	5,094,828	-400	100	0.2	14	5	27	22			0.4		74		05/10/1988		DT
Norex	69		645,209	5,094,853	-400	125	0.1	9	5	14	18			0.4		48		05/10/1988		DT
Norex	70		645,209	5,094,878	-400	150	0.1	11	5	18	24			0.5		66		05/10/1988		DT
Norex	71		645,208	5,094,903	-400	175	0.1	10	5	15	18			0.4		24		05/10/1988		DT
Norex	72		645,208	5,094,928	-400	200	0.1	8	5	14	16			0.6		26		05/10/1988		DT
Norex	73		645,208	5,094,953	-400	225	0.1	15	5	48	24			0.7		84		05/10/1988		DT
Norex	74		645,208	5,094,978	-400	250	0.1	18	5	74	20			0.4		64		05/10/1988		DT
Norex	75		645,208	5,095,003	-400	275	0.1	22	5	82	24			0.9		58		05/10/1988		DT
Norex	76		645,207	5,095,028	-400	300	0.1	25	5	123	28			0.7		88		05/10/1988		DT
Norex	77		645,316	5,094,331	-300	-400	0.2	16	5	39	24			1		70		05/10/1988		DT
Norex	78		645,315	5,094,356	-300	-375	0.2	46	5	50	38			3.1		90		05/10/1988		DT
Norex	79		645,315	5,094,381	-300	-350	0.1	19	5	18	20			1.9		46		05/10/1988		DT
Norex	80		645,315	5,094,406	-300	-325	0.1	15	5	11	10			2.4		16		05/10/1988		DT
Norex	81		645,315	5,094,431	-300	-300	0.3	15	5	56	14			0.7		34		05/10/1988		DT
Norex	82		645,315	5,094,456	-300	-275		6	5	8	10			0.3		18		05/10/1988		DT
Norex	83		645,314	5,094,481	-300	-250		8	5	12	12			0.4		22		05/10/1988		DT
Norex	84		645,314	5,094,506	-300	-225	0.3	11	18	13	12			1		28		05/10/1988		DT
Norex	85		645,314	5,094,531	-300	-200	0.3	45	20	173	10			3.3		52		05/10/1988		DT
Norex	86		645,314	5,094,556	-300	-175	0.2	6	5	12	7			1.2		16		05/10/1988		DT
Norex	87		645,314	5,094,581	-300	-150	0.2	16	5	15	10			1.3		18		05/10/1988		DT
Norex	88		645,313	5,094,606	-300	-125	0.3	15	5	16	8			1.1		24		05/10/1988		DT
Norex	89		645,313	5,094,631	-300	-100	0.1	12	5	9	8			0.6		16		05/10/1988		DT
Norex	90		645,313	5,094,656	-300	-75	0.2	24	25	21	16			0.9		24		05/10/1988		DT

Company	Order	Samp_id	E_NAD83	N_NAD83	Line	Station	Ag_ppm	As_ppm	Au_ppb	Cu_ppm	Pb_ppm	Mo_ppm	Mo_ppm	Sb_ppm	W_ppm	Zn_ppm	Lab_cert	Lab_date	Source_page	Entered_by
Norex	91		645,313	5,094,706	-300	-25	0.1	65	90	22	12			1.9		20		05/10/1988		DT
Norex	92		645,312	5,094,731	-300	0	0.3	116	60	89	24			3.3		56		05/10/1988		DT
Norex	93		645,312	5,094,756	-300	25	0.4	112	100	69	36			2.2		32		05/10/1988		DT
Norex	94		645,312	5,094,781	-300	50	0.6	169	220	85	48			1.6		46		05/10/1988		DT
Norex	95		645,312	5,094,806	-300	75	0.7	171	150	57	36			0.9		34		05/10/1988		DT
Norex	96		645,311	5,094,831	-300	100		10	5	25	14			0.9		24		05/10/1988		DT
Norex	97		645,311	5,094,856	-300	125	0.1	12	5	38	18			0.4		50		05/10/1988		DT
Norex	98		645,311	5,094,881	-300	150	0.1	17	5	65	20			0.7		54		05/10/1988		DT
Norex	99		645,311	5,094,906	-300	175	0.2	17	5	29	22			1		38		05/10/1988		DT
Norex	100		645,311	5,094,931	-300	200	0.3	11	5	14	24			0		46		05/10/1988		DT
Norex	101		645,310	5,094,956	-300	225	0.2	18	10	45	24			0.5		42		05/10/1988		DT
Norex	102		645,310	5,094,981	-300	250	0.1	12	10	21	16			1.3		32		05/10/1988		DT
Norex	103		645,310	5,095,006	-300	275		16	5	19	16			1		26		05/10/1988		DT
Norex	104		645,310	5,095,031	-300	300	0.3	14	15	39	54			1.3		36		05/10/1988		DT
Norex	105		645,310	5,095,056	-300	325	0.2	19	5	37	20			1.5		24		05/10/1988		DT
Norex	106		645,309	5,095,081	-300	350	0.5	19	5	47	24			2.3		38		05/10/1988		DT
Norex	107		645,309	5,095,106	-300	375	0.1	15	5	68	18			1.5		26		05/10/1988		DT
Norex	108		645,309	5,095,131	-300	400	0.1	16	5	34	12			1.5		28		05/10/1988		DT
Norex	109		645,418	5,094,333	-200	-400	0.2	16	5	17	24			1		70		05/10/1988		DT
Norex	110		645,418	5,094,358	-200	-375	0.2	46	5	50	38			3.1		90		05/10/1988		DT
Norex	111		645,418	5,094,383	-200	-350	0.1	19	5	18	20			1.9		46		05/10/1988		DT
Norex	112		645,417	5,094,408	-200	-325	0.1	15	5	11	10			2.4		16		05/10/1988		DT
Norex	113		645,417	5,094,433	-200	-300	0.3	15	5	56	14			0.7		34		05/10/1988		DT
Norex	114		645,417	5,094,458	-200	-275		6	5	8	10			0.3		18		05/10/1988		DT
Norex	115		645,417	5,094,483	-200	-250		8	5	12	12			0.4		22		05/10/1988		DT
Norex	116		645,417	5,094,508	-200	-225	0.3	11	18	13	12			1		28		05/10/1988		DT
Norex	117		645,416	5,094,533	-200	-200	0.3	45	20	173	10			3.3		52		05/10/1988		DT
Norex	118		645,416	5,094,558	-200	-175	0.2	6	5	12	7			1.2		16		05/10/1988		DT
Norex	119		645,416	5,094,583	-200	-150	0.2	16	5.2	15	10			1.3		18		05/10/1988		DT
Norex	120		645,416	5,094,608	-200	-125	0.3	15	5	16	8			1.1		24		05/10/1988		DT
Norex	121		645,416	5,094,633	-200	-100	0.1	12	5	9	8			0.6		16		05/10/1988		DT
Norex	122		645,415	5,094,658	-200	-75	0.2	24	25	21	16			0.9		24		05/10/1988		DT
Norex	123		645,415	5,094,708	-200	-25	0.1	65	90	22	12			1.9		20		05/10/1988		DT
Norex	124		645,415	5,094,733	-200	0	0.3	116	60	89	24			3.3		56		05/10/1988		DT
Norex	125		645,415	5,094,758	-200	25	0.4	112	100	69	36			2.2		32		05/10/1988		DT
Norex	126		645,414	5,094,783	-200	50	0.6	169	220	85	48			1.6		46		05/10/1988		DT
Norex	127		645,414	5,094,808	-200	75	0.7	171	150	57	36			0.9		34		05/10/1988		DT
Norex	128		645,414	5,094,833	-200	100		10	5	25	14			0.9		24		05/10/1988		DT
Norex	129		645,414	5,094,858	-200	125	0.1	12	5	38	18			0.4		50		05/10/1988		DT
Norex	130		645,413	5,094,883	-200	150	0.1	17	5	65	20			0.7		54		05/10/1988		DT
Norex	131		645,413	5,094,908	-200	175	0.2	17	5	29	22			1		38		05/10/1988		DT
Norex	132		645,413	5,094,933	-200	200	0.3	11	5	14	24			0.5		46		05/10/1988		DT
Norex	133		645,413	5,094,958	-200	225	0.2	18	10	45	24			0.8		42		05/10/1988		DT
Norex	134		645,413	5,094,983	-200	250	0.1	12	10	21	16			0.5		32		05/10/1988		DT
Norex	135		645,412	5,095,008	-200	275		16	5	19	16			1.3		26		05/10/1988		DT
Norex	136		645,412	5,095,033	-200	300	0.3	14	15	39	54			1		36		05/10/1988		DT
Norex	137		645,412	5,095,058	-200	325	0.2	19	5	37	20			1.3		24		05/10/1988		DT
Norex	138		645,412	5,095,083	-200	350	0.5	19	5	47	24			1.5		38		05/10/1988		DT
Norex	139		645,412	5,095,108	-200	375	0.1	15	5.2	68	18			2.3		26		05/10/1988		DT
Norex	140		645,411	5,095,133	-200	400	0.1	16	5	34	12			1.5		28		05/10/1988		DT
Norex	141		645,521	5,094,335	-100	-400	0.1	25	5	17	34			1.1		102		05/10/1988		DT
Norex	142		645,520	5,094,360	-100	-375		15	5	16	42			1.3		124		05/10/1988		DT
Norex	143		645,520	5,094,385	-100	-350	0.4	145	5	36	154			2.6		140		05/10/1988		DT
Norex	144		645,520	5,094,410	-100	-325	0.3	25	5	24	28			0.9		70		05/10/1988		DT
Norex	145		645,520	5,094,435	-100	-300	0.2	11	5	32	18			1.1		72		05/10/1988		DT
Norex	146		645,519	5,094,460	-100	-275	0.1	31	5	65	28			3.4		80		05/10/1988		DT
Norex	147		645,519	5,094,485	-100	-250		16	10	22	30			3.2		76		05/10/1988		DT
Norex	148		645,519	5,094,510	-100	-225	0.1	24	10	280	26			4.5		94		05/10/1988		DT
Norex	149		645,519	5,094,560	-100	-175	0.2	8	5	44	20			0.6		42		05/10/1988		DT
Norex	150		645,518	5,094,585	-100	-150	0.1	5	5	18	14			0.6		18		05/10/1988		DT
Norex	151		645,518	5,094,610	-100	-125	0.3	53	5	200	26			1		56		05/10/1988		DT

Company	Order	Samp_id	E_NAD83	N_NAD83	Line	Station	Ag_ppm	As_ppm	Au_ppb	Cu_ppm	Pb_ppm	Mn_ppm	Mo_ppm	Sb_ppm	W_ppm	Zn_ppm	Lab_cert	Lab_date	Source_page	Entered_by
Norex	152		645,518	5,094,635	-100	-100	0.1	8	5	28	10			0.8		32		05/10/1988		DT
Norex	153		645,518	5,094,660	-100	-75	0.2	17	5	25	30			1.2		26		05/10/1988		DT
Norex	154		645,518	5,094,685	-100	-50	0.1	27	5	350	100			1.3		36		05/10/1988		DT
Norex	155		645,517	5,094,710	-100	-25	0.5	34	10	250	160			1.2		42		05/10/1988		DT
Norex	156		645,517	5,094,735	-100	0	0.4	122	5	137	44			3.1		60		05/10/1988		DT
Norex	157		645,517	5,094,760	-100	25	0.1	37	5	122	52			0.3		78		05/10/1988		DT
Norex	158		645,517	5,094,785	-100	50		7	5	16	12			0.3		26		05/10/1988		DT
Norex	159		645,517	5,094,810	-100	75	0.1	10	5	14	10			0.9		22		05/10/1988		DT
Norex	160		645,516	5,094,835	-100	100	0.1	13	10	53	10			0.9		18		05/10/1988		DT
Norex	161		645,516	5,094,860	-100	125	0.1	7	5	22	10			0.6		20		05/10/1988		DT
Norex	162		645,516	5,094,885	-100	150	0.2	8	5	54	24			0.7		28		05/10/1988		DT
Norex	163		645,516	5,094,910	-100	175	0.1	13	5	79	22			1.2		38		05/10/1988		DT
Norex	164		645,515	5,094,935	-100	200	0.1	18	65	157	18			0.7		56		05/10/1988		DT
Norex	165		645,515	5,094,960	-100	225		26	5	520	22			2.2		56		05/10/1988		DT
Norex	166		645,515	5,094,985	-100	250	0.2	47	5	198	28			0.7		34		05/10/1988		DT
Norex	167		645,515	5,095,010	-100	275	0.1	28	5	170	18			1.6		56		05/10/1988		DT
Norex	168		645,515	5,095,035	-100	300	0.2	31	5	53	20			1.3		40		05/10/1988		DT
Norex	169		645,514	5,095,060	-100	325	0.9	36	5	45	18			1.1		36		05/10/1988		DT
Norex	170		645,514	5,095,085	-100	350	0.7	410	10	77	94			2.6		58		05/10/1988		DT
Norex	171		645,514	5,095,110	-100	375	0.2	10	5	39	28			0.5		46		05/10/1988		DT
Norex	172		645,514	5,095,135	-100	400	0.2	25	5	81	24			0.5		64		05/10/1988		DT
Norex	173		645,623	5,094,337	0	-400		7	5	10	8			0.2		52		05/10/1988		DT
Norex	174		645,623	5,094,362	0	-375		9	10	10	8			0.1		52		05/10/1988		DT
Norex	175		645,623	5,094,387	0	-350	0.3	34	5	24	258			1		500		05/10/1988		DT
Norex	176		645,622	5,094,412	0	-325	0.8	70	5	56	46			1.6		46		05/10/1988		DT
Norex	177		645,622	5,094,437	0	-300	0.4	16	5	31	10			0.5		52		05/10/1988		DT
Norex	178		645,622	5,094,462	0	-275	0.2	8	5	31	10			0.4		82		05/10/1988		DT
Norex	179		645,622	5,094,487	0	-250	0.1	6	5	26	6			0.4		40		05/10/1988		DT
Norex	180		645,621	5,094,512	0	-225	0.2	4	5	16	6			0.3		36		05/10/1988		DT
Norex	181		645,621	5,094,537	0	-200	0.3	4	5	41	8			0.5		20		05/10/1988		DT
Norex	182		645,621	5,094,562	0	-175		4	5	20	6			0.4		22		05/10/1988		DT
Norex	183		645,621	5,094,587	0	-150	0.1	3	5	7	6			0.4		14		05/10/1988		DT
Norex	184		645,621	5,094,612	0	-125		4	5	14	8			0.3		24		05/10/1988		DT
Norex	185		645,620	5,094,637	0	-100	0.1	10	5	48	18			0.7		26		05/10/1988		DT
Norex	186		645,620	5,094,662	0	-75	0.2	8	5	30	18			1.4		18		05/10/1988		DT
Norex	187		645,620	5,094,687	0	-50	0.4	24	20	116	42			1.6		26		05/10/1988		DT
Norex	188		645,620	5,094,712	0	-25	0.3	36	10	145	38			0.7		60		05/10/1988		DT
Norex	189		645,620	5,094,737	0	0	0.1	9	15	35	28			0.6		42		05/10/1988		DT
Norex	190		645,619	5,094,762	0	25	0.1	11	15	49	12			0.5		48		05/10/1988		DT
Norex	191		645,619	5,094,787	0	50	0.1	5	5	24	14			0.2		37		05/10/1988		DT
Norex	192		645,619	5,094,812	0	75	0.3	5	5	19	12			0.4		28		05/10/1988		DT
Norex	193		645,619	5,094,837	0	100	0.2	4	10	15	6			0.3		26		05/10/1988		DT
Norex	194		645,619	5,094,862	0	125	0.3	19	15	452	22			1.4		48		05/10/1988		DT
Norex	195		645,618	5,094,887	0	150	0.2	25	455	120	16			0.5		36		05/10/1988		DT
Norex	196		645,618	5,094,912	0	175	0.2	7	5	49	6			0.4		34		05/10/1988		DT
Norex	197		645,618	5,094,937	0	200	0.3	16	5	79	6			0.3		30		05/10/1988		DT
Norex	198		645,618	5,094,962	0	225	0.2	27	10	81	14			0.6		34		05/10/1988		DT
Norex	199		645,618	5,094,987	0	250		16	5	59	10			0.8		37		05/10/1988		DT
Norex	200		645,617	5,095,012	0	275	0.2	30	5	120	20			8.6		38		05/10/1988		DT
Norex	201		645,617	5,095,037	0	300		21	5	85	10			0.4		32		05/10/1988		DT
Norex	202		645,617	5,095,062	0	325	0.1	12	5	276	12			0.2		56		05/10/1988		DT
Norex	203		645,617	5,095,087	0	350	0.1	15	5	387	6			0.3		46		05/10/1988		DT
Norex	204		645,616	5,095,112	0	375	0.3	52	5	153	18			0.5		50		05/10/1988		DT
Norex	205		645,616	5,095,137	0	400		7	5	72	14			0.2		100		05/10/1988		DT
Norex	206		645,725	5,094,339	100	-400	0.1	8	5	30	14			0.7		74		05/10/1988		DT
Norex	207		645,725	5,094,364	100	-375	0.1	8	5	27	10			0.5		80		05/10/1988		DT
Norex	208		645,725	5,094,389	100	-350	0.2	36	5	63	90			1.3		200		05/10/1988		DT
Norex	209		645,725	5,094,414	100	-325	0.3	20	5	107	12			0.9		54		05/10/1988		DT
Norex	210		645,725	5,094,439	100	-300	0.2	26	5	54	8			1.2		22		05/10/1988		DT
Norex	211		645,724	5,094,464	100	-275	0.2	6	5	97	8			0.6		40		05/10/1988		DT
Norex	212		645,724	5,094,489	100	-250	0.1	7	5	18	6			1.3		40		05/10/1988		DT

Company	Order	Samp_id	E_NAD83	N_NAD83	Line	Station	Ag_ppm	As_ppm	Au_ppb	Cu_ppm	Pb_ppm	Mn_ppm	Mo_ppm	Sb_ppm	W_ppm	Zn_ppm	Lab_cert	Lab_date	Source_page	Entered_by
Norex	213		645,724	5,094,514	100	-225	0.1	3	5	18	6			0.3		50		05/10/1988		DT
Norex	214		645,724	5,094,539	100	-200	0.1	4	5	12	6			0.2		36		05/10/1988		DT
Norex	215		645,724	5,094,564	100	-175	0.2	10	20	27	1			0.6		28		05/10/1988		DT
Norex	216		645,723	5,094,589	100	-150	0.2	6	10	14	2			1		18		05/10/1988		DT
Norex	217		645,723	5,094,614	100	-125	0.2	6	5	15	8			0.6		22		05/10/1988		DT
Norex	218		645,723	5,094,639	100	-100	0.2	6	5	20	12			0.9		40		05/10/1988		DT
Norex	219		645,723	5,094,664	100	-75	0.3	10	20	51	16			1.5		40		05/10/1988		DT
Norex	220		645,722	5,094,689	100	-50	0.2	7	5	21	16			1		22		05/10/1988		DT
Norex	221		645,722	5,094,714	100	-25		5	5	21	6			0.2		52		05/10/1988		DT
Norex	222		645,722	5,094,739	100	0		9	5	39	12			0.2		44		05/10/1988		DT
Norex	223		645,722	5,094,764	100	25	0.1	11	5	40	6			0.4		36		05/10/1988		DT
Norex	224		645,722	5,094,789	100	50	0.1	9	5	44	10			0.3		46		05/10/1988		DT
Norex	225		645,721	5,094,814	100	75	0.1	9	10	56	16			0.3		40		05/10/1988		DT
Norex	226		645,721	5,094,839	100	100	0.2	8	5	25	14			0.2		42		05/10/1988		DT
Norex	227		645,721	5,094,864	100	125	0.1	7	5	43	12			0.2		42		05/10/1988		DT
Norex	228		645,721	5,094,889	100	150	0.1	8	5	30	34			0.4		26		05/10/1988		DT
Norex	229		645,721	5,094,914	100	175	0.1	5	5	105	8			0.2		40		05/10/1988		DT
Norex	230		645,720	5,094,939	100	200	0.1	12	10	51	8			0.5		22		05/10/1988		DT
Norex	231		645,720	5,094,964	100	225	0.2	6	5	25	6			0.3		24		05/10/1988		DT
Norex	232		645,720	5,094,989	100	250		8	5	14	6			0.3		22		05/10/1988		DT
Norex	233		645,720	5,095,014	100	275		8	5	33	6			0.3		26		05/10/1988		DT
Norex	234		645,720	5,095,039	100	300	0.1	6	5	24	6			0.2		36		05/10/1988		DT
Norex	235		645,719	5,095,064	100	325		3	5	16	4			0.2		36		05/10/1988		DT
Norex	236		645,719	5,095,089	100	350		4	5	61	6			0.3		80		05/10/1988		DT
Norex	237		645,719	5,095,114	100	375	0.2	16	5	26	12			0.4		52		05/10/1988		DT
Norex	238		645,719	5,095,139	100	400		57	5	19	18			0.5		52		05/10/1988		DT
Norex	239		645,828	5,094,342	200	-400	0.1	8		11	10			0.3		56		05/10/1988		DT
Norex	240		645,828	5,094,367	200	-375	0.1	7	5	10	8			0.2		34		05/10/1988		DT
Norex	241		645,827	5,094,392	200	-350	0.3	23	5	19	20			0.5		42		05/10/1988		DT
Norex	242		645,827	5,094,417	200	-325	0.2	18	5	14	6			0.5		26		05/10/1988		DT
Norex	243		645,827	5,094,442	200	-300	0.2	300	5	26	8			7		22		05/10/1988		DT
Norex	244		645,827	5,094,467	200	-275	0.1	3	5	11	3			0.5		18		05/10/1988		DT
Norex	245		645,827	5,094,492	200	-250	0.2	3	5	5	2			0.3		20		05/10/1988		DT
Norex	246		645,826	5,094,517	200	-225	0.2	5	5	24				0.7		42		05/10/1988		DT
Norex	247		645,826	5,094,542	200	-200	0.4	4	5	24				1.1		18		05/10/1988		DT
Norex	248		645,826	5,094,567	200	-175	0.4	6	5	55	2			0.9		28		05/10/1988		DT
Norex	249		645,826	5,094,592	200	-150	0.1	4	5	15	3			1.3		20		05/10/1988		DT
Norex	250		645,826	5,094,617	200	-125	0.1	12	10	21	12			1.1		24		05/10/1988		DT
Norex	251		645,825	5,094,642	200	-100	0.1	8	10	31	3			0.4		36		05/10/1988		DT
Norex	252		645,825	5,094,667	200	-75	0.9	24	25	220	36			0.8		40		05/10/1988		DT
Norex	253		645,825	5,094,692	200	-50	0.1	11	5	20	8			0.3		50		05/10/1988		DT
Norex	254		645,825	5,094,717	200	-25	0.1	11	5	28	12			0.4		48		05/10/1988		DT
Norex	255		645,824	5,094,742	200	0	0.1	17	5	45	12			0.6		40		05/10/1988		DT
Norex	256		645,824	5,094,767	200	25	0.1	13	5	43	6			0.5		46		05/10/1988		DT
Norex	257		645,824	5,094,792	200	50	0.5	52	10	100	14			0.7		40		05/10/1988		DT
Norex	258		645,824	5,094,817	200	75	0.2	17	5	26	16			0.5		22		05/10/1988		DT
Norex	259		645,824	5,094,842	200	100	0.2	5	5	11	4			0.2		28		05/10/1988		DT
Norex	260		645,823	5,094,867	200	125	0.4	5	5	27	8			0.2		32		05/10/1988		DT
Norex	261		645,823	5,094,892	200	150	0.6	9	10	40	10			0.3		38		05/10/1988		DT
Norex	262		645,823	5,094,917	200	175	0.3	10	10	49	8			0.3		40		05/10/1988		DT
Norex	263		645,823	5,094,942	200	200	0.3	9	10	54	2			0.4		28		05/10/1988		DT
Norex	264		645,823	5,094,967	200	225	0.1	49	10	64	64			0.5		108		05/10/1988		DT
Norex	265		645,822	5,094,992	200	250	0.1	18	5	23	14			0.2		40		05/10/1988		DT
Norex	266		645,822	5,095,017	200	275	0.2	90	5	16	10			0.4		30		05/10/1988		DT
Norex	267		645,822	5,095,042	200	300		53	5	33	12			0.2		28		05/10/1988		DT
Norex	268		645,822	5,095,067	200	325	0.1	13	5	13	2			0.7		60		05/10/1988		DT
Norex	269		645,822	5,095,092	200	350	0.1	20	5	66	82			0.5		182		05/10/1988		DT
Norex	270		645,821	5,095,117	200	375	0.1	20	5	33	20			0.3		62		05/10/1988		DT
Norex	271		645,821	5,095,142	200	400		15	5	22	16					90		05/10/1988		DT
Norex	272		645,930	5,094,344	300	-400	0.1	13	5	14	38			0.5		48		05/10/1988		DT
Norex	273		645,930	5,094,369	300	-375	0.2	15	5	16	62			0.7		116		05/10/1988		DT

Note: < values converted to 50% of lower detection limit

Company	Order	Samp_id	E_NAD83	N_NAD83	Line	Station	Ag_ppm	As_ppm	Au_ppb	Cu_ppm	Pb_ppm	Mn_ppm	Mo_ppm	Sb_ppm	W_ppm	Zn_ppm	Lab_cert	Lab_date	Source_page	Entered_by
Norex	274		645,930	5,094,394	300	-350	0.2	15	5	15	106			0.9		104		05/10/1988		DT
Norex	275		645,930	5,094,419	300	-325	1.1	151	5	42	200			3.6		240		05/10/1988		DT
Norex	276		645,929	5,094,444	300	-300	0.4	61	5	42	28			1.6		82		05/10/1988		DT
Norex	277		645,929	5,094,469	300	-275	0.1	140	5	10	6			4.5		14		05/10/1988		DT
Norex	278		645,929	5,094,494	300	-250		4	5	9	6			0.4		32		05/10/1988		DT
Norex	279		645,929	5,094,519	300	-225	0.1	3	5	16	4			0.6		22		05/10/1988		DT
Norex	280		645,929	5,094,544	300	-200	0.1	3	5	5	4			0.3		18		05/10/1988		DT
Norex	281		645,928	5,094,569	300	-175	0.1	3	5	8	6			0.5		18		05/10/1988		DT
Norex	282		645,928	5,094,594	300	-150		4	5	8	4			0.5		10		05/10/1988		DT
Norex	283		645,928	5,094,619	300	-125		2	5	3				0.2		6		05/10/1988		DT
Norex	284		645,928	5,094,644	300	-100	0.1	3	5	9	8			0.5		12		05/10/1988		DT
Norex	285		645,928	5,094,669	300	-75		6	5	10	10			0.6		18		05/10/1988		DT
Norex	286		645,927	5,094,694	300	-50		17	10	33	26			0.4		40		05/10/1988		DT
Norex	287		645,927	5,094,719	300	-25	0.2	19	35	86	34			0.6		44		05/10/1988		DT
Norex	288		645,927	5,094,744	300	0	0.1	9	10	8	18			0.3		28		05/10/1988		DT
Norex	289		645,927	5,094,769	300	25	0.4	12	5	22	10			0.2		42		05/10/1988		DT
Norex	290		645,926	5,094,794	300	50	0.4	28	5	30	14			0.3		30		05/10/1988		DT
Norex	291		645,926	5,094,819	300	75	0.3	22	10	73	8			0.2		70		05/10/1988		DT
Norex	292		645,926	5,094,844	300	100	0.1	8	5	20	12			0.3		34		05/10/1988		DT
Norex	293		645,926	5,094,869	300	125	0.4	8	5	23	10			0.2		26		05/10/1988		DT
Norex	294		645,926	5,094,894	300	150	1.2	24	5	48	44			0.2		68		05/10/1988		DT
Norex	295		645,925	5,094,919	300	175	0.2	8	5	14	8			0.2		30		05/10/1988		DT
Norex	296		645,925	5,094,944	300	200	0.1	27	5	20	6			0.3		30		05/10/1988		DT
Norex	297		645,925	5,094,969	300	225		19	5	16	4			0.2		22		05/10/1988		DT
Norex	298		645,925	5,094,994	300	250		44	5	14	14			0.4		32		05/10/1988		DT
Norex	299		645,925	5,095,019	300	275	0.1	36	5	16	6			0.2		38		05/10/1988		DT
Norex	300		645,924	5,095,044	300	300	0.1	230	5	16	20			0.4		68		05/10/1988		DT
Norex	301		645,924	5,095,069	300	325	0.1	35	5	17	40			0.4		134		05/10/1988		DT
Norex	302		645,924	5,095,094	300	350		17	5	15	12			0.1		78		05/10/1988		DT
Norex	303		645,924	5,095,119	300	375	0.1	8	5	166	20					46		05/10/1988		DT
Norex	304		645,924	5,095,144	300	400	0.1	28	5	59	12					76		05/10/1988		DT
Norex	305		646,033	5,094,346	400	-400		6	5	8	3			0.1		32		05/10/1988		DT
Norex	306		646,032	5,094,371	400	-375		7	5	9	7			0.3		34		05/10/1988		DT
Norex	307		646,032	5,094,396	400	-350	0.1	7	5	7	7			0.3		60		05/10/1988		DT
Norex	308		646,032	5,094,421	400	-325	0.1	8	5	8	6			0.3		38		05/10/1988		DT
Norex	309		646,032	5,094,446	400	-300	0.6	62	5	21	280			2.3		400		05/10/1988		DT
Norex	310		646,032	5,094,471	400	-275	0.1	9	5	10	9			0.4		14		05/10/1988		DT
Norex	311		646,031	5,094,496	400	-250	0.1	6	5	22	8			0.1		66		05/10/1988		DT
Norex	312		646,031	5,094,521	400	-225	0.3	5	5	19	8			0.4		34		05/10/1988		DT
Norex	313		646,031	5,094,546	400	-200	0.2	6	5	38	6			0.3		42		05/10/1988		DT
Norex	314		646,031	5,094,571	400	-175	0.1	5	5	15	5			0.2		34		05/10/1988		DT
Norex	315		646,031	5,094,596	400	-150		6	5	20	8			0.1		48		05/10/1988		DT
Norex	316		646,030	5,094,621	400	-125	0.1	5	5	25	8			0.1		40		05/10/1988		DT
Norex	317		646,030	5,094,646	400	-100	0.1	5	5	14	6			0.2		24		05/10/1988		DT
Norex	318		646,030	5,094,671	400	-75	0.2	2	5	4	4			0.2		18		05/10/1988		DT
Norex	319		646,030	5,094,696	400	-50	0.1	3	5	6	10			0.1		32		05/10/1988		DT
Norex	320		646,030	5,094,721	400	-25	0.1	3	5	5	10			0.2		20		05/10/1988		DT
Norex	321		646,029	5,094,746	400	0	0.1	18	10	34	40			0.3		78		05/10/1988		DT
Norex	322		646,029	5,094,771	400	25	0.1	19	170	19	18			0.7		26		05/10/1988		DT
Norex	323		646,029	5,094,796	400	50	0.2	22	50	142	28			0.6		46		05/10/1988		DT
Norex	324		646,029	5,094,821	400	75	0.2	26	5	28	6			0.8		54		05/10/1988		DT
Norex	325		646,028	5,094,846	400	100	0.1	38	5	66	26			0.7		48		05/10/1988		DT
Norex	326		646,028	5,094,871	400	125	0.5	158	55	49	32			0.8		40		05/10/1988		DT
Norex	327		646,028	5,094,896	400	150	0.4	48	30	36	52			0.2		32		05/10/1988		DT
Norex	328		646,028	5,094,921	400	175	0.6	61	25	59	94			0.6		120		05/10/1988		DT
Norex	329		646,028	5,094,946	400	200	0.1	26	5	47	230			0.5		86		05/10/1988		DT
Norex	330		646,027	5,094,971	400	225		8	5	24	8			0.2		52		05/10/1988		DT
Norex	331		646,027	5,094,996	400	250		5	5	79	6					66		05/10/1988		DT
Norex	332		646,027	5,095,021	400	275	0.1	14	5	26	64			0.1		160		05/10/1988		DT
Norex	333		646,027	5,095,046	400	300		100	5	100	62			0.4		140		05/10/1988		DT
Norex	334		646,027	5,095,071	400	325	0.1	15	5	30	18			0.4		54		05/10/1988		DT

Note: < values converted to 50% of lower detection limit

Company	Order	Samp_id	E_NAD83	N_NAD83	Line	Station	Ag_ppm	As_ppm	Au_ppb	Cu_ppm	Pb_ppm	Mn_ppm	Mo_ppm	Sb_ppm	W_ppm	Zn_ppm	Lab_cert	Lab_date	Source_page	Entered_by
Norex	335		646,026	5,095,096	400	350	0.2	27	5	16	12			0.3		58		05/10/1988		DT
Norex	336		646,026	5,095,121	400	375	0.1	5	5	6	8					28		05/10/1988		DT
Norex	337		646,026	5,095,146	400	400		5	5	8	4			0.1		28		05/10/1988		DT
Norex	338		646,135	5,094,348	500	-400		6	5	13	18			0.3		26		05/10/1988		DT
Norex	339		646,135	5,094,373	500	-375		8	5	18	26			0.3		22		05/10/1988		DT
Norex	340		646,135	5,094,398	500	-350		6	5	6	14			0.4		16		05/10/1988		DT
Norex	341		646,134	5,094,423	500	-325		3	5	6	12			0.2		12		05/10/1988		DT
Norex	342		646,134	5,094,448	500	-300	0.6	5	5	10	12			0.4		14		05/10/1988		DT
Norex	343		646,134	5,094,473	500	-275	0.6	8	5	18	165			0.7		42		05/10/1988		DT
Norex	344		646,134	5,094,498	500	-250	0.2	16	5	117	18			0.7		38		05/10/1988		DT
Norex	345		646,134	5,094,523	500	-225	0.2	4	5	80	14			0.6		56		05/10/1988		DT
Norex	346		646,133	5,094,548	500	-200	0.2	6	5	137	14			1.1		62		05/10/1988		DT
Norex	347		646,133	5,094,573	500	-175		6	5	36	16			0.4		48		05/10/1988		DT
Norex	348		646,133	5,094,598	500	-150		5	5	13	18			0.2		28		05/10/1988		DT
Norex	349		646,133	5,094,623	500	-125		7	5	128	18			0.3		102		05/10/1988		DT
Norex	350		646,133	5,094,648	500	-100		5	5	13	16			0.1		22		05/10/1988		DT
Norex	351		646,132	5,094,673	500	-75	0.2	3	5	13	18			0.3		42		05/10/1988		DT
Norex	352		646,132	5,094,698	500	-50		8	5	31	24			0.4		76		05/10/1988		DT
Norex	353		646,132	5,094,723	500	-25	0.2	5	5	21	16			0.4		26		05/10/1988		DT
Norex	354		646,132	5,094,748	500	0	0.1	7	5	41	28			0.6		92		05/10/1988		DT
Norex	355		646,132	5,094,773	500	25	0.2	6	5	45	26			0.4		66		05/10/1988		DT
Norex	356		646,131	5,094,798	500	50	0.3	270	15	32	124			1		100		05/10/1988		DT
Norex	357		646,131	5,094,823	500	75	0.4	8	15	11	30			0.3		50		05/10/1988		DT
Norex	358		646,131	5,094,848	500	100		21	5	81	56			0.4		120		05/10/1988		DT
Norex	359		646,131	5,094,873	500	125		16	5	190	68			0.5		66		05/10/1988		DT
Norex	360		646,130	5,094,898	500	150		16	5	134	40			0.3		56		05/10/1988		DT
Norex	361		646,130	5,094,923	500	175		11	10	320	28			0.4		46		05/10/1988		DT
Norex	362		646,130	5,094,948	500	200		10	5	28	22			0.4		40		05/10/1988		DT
Norex	363		646,130	5,094,973	500	225		9	5	22	22			0.3		54		05/10/1988		DT
Norex	364		646,130	5,094,998	500	250		10	5	15	18			0.4		24		05/10/1988		DT
Norex	365		646,129	5,095,023	500	275		20	5	49	22			0.3		62		05/10/1988		DT
Norex	366		646,129	5,095,048	500	300		211	5	127	46			0.5		58		05/10/1988		DT
Norex	367		646,129	5,095,073	500	325		270	5	166	34			0.5		120		05/10/1988		DT
Norex	368		646,129	5,095,098	500	350	0.4	122	5	61	30			0.3		176		05/10/1988		DT
Norex	369		646,129	5,095,123	500	375	0.1	93	5	62	32			0.4		110		05/10/1988		DT
Norex	370		646,128	5,095,148	500	400		27	5	28	24			0.3		78		05/10/1988		DT
Norex	371		646,238	5,094,351	600	-400		6	5	8	9			0.2		26		05/10/1988		DT
Norex	372		646,237	5,094,376	600	-375	0.1	4	5	11	8			0.4		28		05/10/1988		DT
Norex	373		646,237	5,094,401	600	-350		5	5	15	11			0.4		34		05/10/1988		DT
Norex	374		646,237	5,094,426	600	-325	0.4	13	5	21	14			0.6		62		05/10/1988		DT
Norex	375		646,237	5,094,451	600	-300	0.4	9	5	51	9			0.7		96		05/10/1988		DT
Norex	376		646,236	5,094,476	600	-275	0.1	20	5	19	10			2.5		14		05/10/1988		DT
Norex	377		646,236	5,094,501	600	-250	0.2	4	10	57	6			0.6		124		05/10/1988		DT
Norex	378		646,236	5,094,526	600	-225	0.3	10	5	70	9			1.1		64		05/10/1988		DT
Norex	379		646,236	5,094,551	600	-200		4	5	31	3			0.7		76		05/10/1988		DT
Norex	380		646,236	5,094,576	600	-175	0.5	11	15	56	9			0.7		58		05/10/1988		DT
Norex	381		646,235	5,094,601	600	-150	0.2	6	5	28	10			0.3		48		05/10/1988		DT
Norex	382		646,235	5,094,626	600	-125	0.2	7	5	28	68			0.4		56		05/10/1988		DT
Norex	383		646,235	5,094,651	600	-100	0.1	7	5	35	10			0.3		78		05/10/1988		DT
Norex	384		646,235	5,094,676	600	-75	0.1	9	5	39	10			0.3		50		05/10/1988		DT
Norex	385		646,235	5,094,701	600	-50	0.1	10	5	32	10			0.4		54		05/10/1988		DT
Norex	386		646,234	5,094,726	600	-25	0.1	8	5	11	12			0.1		26		05/10/1988		DT
Norex	387		646,234	5,094,751	600	0	0.2	3	5	8	4			0.3		24		05/10/1988		DT
Norex	388		646,234	5,094,776	600	25	0.3	5	5	38	18			0.3		46		05/10/1988		DT
Norex	389		646,234	5,094,801	600	50	0.1	16	5	31				0.7		88		05/10/1988		DT
Norex	390		646,234	5,094,826	600	75	0.5	7	10	16	8			0.2		32		05/10/1988		DT
Norex	391		646,233	5,094,851	600	100	0.3	16	35	11	12			0.4		26		05/10/1988		DT
Norex	392		646,233	5,094,876	600	125	0.1	8	10	24	24			0.2		40		05/10/1988		DT
Norex	393		646,233	5,094,901	600	150	0.1	7	10	15	8			0.1		30		05/10/1988		DT
Norex	394		646,233	5,094,926	600	175	0.2	18	150	327	32			0.4		80		05/10/1988		DT
Norex	395		646,232	5,094,951	600	200		84	15	54	36			0.4		102		05/10/1988		DT

Company	Order	Samp_id	E_NAD83	N_NAD83	Line	Station	Ag_ppm	As_ppm	Au_ppb	Cu_ppm	Pb_ppm	Mn_ppm	Mo_ppm	Sb_ppm	W_ppm	Zn_ppm	Lab_cert	Lab_date	Source_page	Entered_by
Norex	396		646,232	5,094,976	600	225	0.1	15	10	18	12			0.4		30		05/10/1988		DT
Norex	397		646,232	5,095,001	600	250		6	5	8	8			0.3		16		05/10/1988		DT
Norex	398		646,232	5,095,026	600	275	0.1	11	5	17	12			0.3		36		05/10/1988		DT
Norex	399		646,232	5,095,051	600	300		21	5	21	14			0.4		54		05/10/1988		DT
Norex	400		646,231	5,095,076	600	325	0.1	7	10	30	12			0.2		48		05/10/1988		DT
Norex	401		646,231	5,095,101	600	350	0.1	14	5	16	12			0.1		52		05/10/1988		DT
Norex	402		646,231	5,095,126	600	375		4	5	5	6			0.3		28		05/10/1988		DT
Norex	403		646,231	5,095,151	600	400	0.1	15	5	20	18			0.1		64		05/10/1988		DT
Norex	404		646,340	5,094,353	700	-400	0.1	7	5	25	6			0.2		44		05/10/1988		DT
Norex	405		646,340	5,094,378	700	-375		7	5	9	6			0.2		34		05/10/1988		DT
Norex	406		646,340	5,094,403	700	-350		8	5	21	12			0.3		88		05/10/1988		DT
Norex	407		646,339	5,094,428	700	-325	0.2	9	5	7	8			0.4		30		05/10/1988		DT
Norex	408		646,339	5,094,453	700	-300	0.1	6	5	4	4			0.3		20		05/10/1988		DT
Norex	409		646,339	5,094,478	700	-275	0.1	6	5	6	4			0.2		22		05/10/1988		DT
Norex	410		646,339	5,094,503	700	-250	0.2	10	5	8	10			0.7		36		05/10/1988		DT
Norex	411		646,338	5,094,528	700	-225	0.1	8	5	13	12			0.4		50		05/10/1988		DT
Norex	412		646,338	5,094,553	700	-200	0.2	19	5	500	22			1		62		05/10/1988		DT
Norex	413		646,338	5,094,578	700	-175	0.1	13	5	294	20			1		68		05/10/1988		DT
Norex	414		646,338	5,094,603	700	-150	0.1	19	5	360	28			1		70		05/10/1988		DT
Norex	415		646,338	5,094,628	700	-125	0.1	10	5	134	20			0.3		64		05/10/1988		DT
Norex	416		646,337	5,094,653	700	-100	0.4	13	5	256	44			0.5		86		05/10/1988		DT
Norex	417		646,337	5,094,678	700	-75	0.1	5	5	39	28			0.4		92		05/10/1988		DT
Norex	418		646,337	5,094,703	700	-50	0.1	8	5	76	13			0.5		88		05/10/1988		DT
Norex	419		646,337	5,094,728	700	-25	0.4	10	5	259	18			0.4		84		05/10/1988		DT
Norex	420		646,337	5,094,753	700	0	0.2	6	5	136	12			0.5		82		05/10/1988		DT
Norex	421		646,336	5,094,778	700	25	0.1	6	5	407	12			0.3		52		05/10/1988		DT
Norex	422		646,336	5,094,803	700	50	0.3	4	5	84	10			0.4		48		05/10/1988		DT
Norex	423		646,336	5,094,828	700	75	0.2	3	5	21	12			0.6		26		05/10/1988		DT
Norex	424		646,336	5,094,853	700	100	0.1	5	5	17	8			0.3		50		05/10/1988		DT
Norex	425		646,336	5,094,878	700	125	0.1	5	5	9	14			0.4		26		05/10/1988		DT
Norex	426		646,335	5,094,903	700	150	0.2	6	5	18	14			0.4		22		05/10/1988		DT
Norex	427		646,335	5,094,928	700	175	0.1	5	5	19	14			0.5		34		05/10/1988		DT
Norex	428		646,335	5,094,953	700	200	0.2	6	10	20	12			0.5		26		05/10/1988		DT
Norex	429		646,335	5,094,978	700	225	0.2	6	5	70	20			0.3		34		05/10/1988		DT
Norex	430		646,334	5,095,003	700	250	0.1	15	5	39	22			0.5		64		05/10/1988		DT
Norex	431		646,334	5,095,028	700	275	0.2	5	5	14	12			0.4		22		05/10/1988		DT
Norex	432		646,334	5,095,053	700	300	0.1	6	5	30	14			0.2		40		05/10/1988		DT
Norex	433		646,334	5,095,078	700	325	0.1	6	10	12	12			0.3		40		05/10/1988		DT
Norex	434		646,334	5,095,103	700	350	0.7	5	5	21	12			0.2		56		05/10/1988		DT
Norex	435		646,333	5,095,128	700	375	0.1	2	5	14	10			0.4		40		05/10/1988		DT
Norex	436		646,333	5,095,153	700	400	0.1	5	5	16	18			0.2		40		05/10/1988		DT
Norex	437		646,442	5,094,355	800	-400		7	5	12	14			0.2		50		05/10/1988		DT
Norex	438		646,442	5,094,380	800	-375	0.1	5	10	4	10			0.2		22		05/10/1988		DT
Norex	439		646,442	5,094,405	800	-350		9	5	6	14			0.2		30		05/10/1988		DT
Norex	440		646,442	5,094,430	800	-325	0.1	8	10	10	16			0.2		52		05/10/1988		DT
Norex	441		646,442	5,094,455	800	-300	0.1	7	5	15	16			0.2		62		05/10/1988		DT
Norex	442		646,441	5,094,480	800	-275	0.2	6	5	48	10			0.3		58		05/10/1988		DT
Norex	443		646,441	5,094,505	800	-250	0.2	10	5	16	14			0.4		44		05/10/1988		DT
Norex	444		646,441	5,094,530	800	-225	0.2	7	5	10	12			0.7		22		05/10/1988		DT
Norex	445		646,441	5,094,555	800	-200	0.3	7	5	760	12			0.5		56		05/10/1988		DT
Norex	446		646,440	5,094,580	800	-175	0.2	3	5	56	12			0.2		84		05/10/1988		DT
Norex	447		646,440	5,094,605	800	-150	0.5	8	15	38	16			0.5		46		05/10/1988		DT
Norex	448		646,440	5,094,630	800	-125	0.1	6	5	46	16			0.3		66		05/10/1988		DT
Norex	449		646,440	5,094,655	800	-100	0.1	5	5	13	12			0.5		38		05/10/1988		DT
Norex	450		646,440	5,094,680	800	-75	0.1	3	10	33	10			0.4		44		05/10/1988		DT
Norex	451		646,439	5,094,705	800	-50	0	10	5	14	16			0.2		30		05/10/1988		DT
Norex	452		646,439	5,094,730	800	-25	0.2	11	5	580	32			0.4		60		05/10/1988		DT
Norex	453		646,439	5,094,755	800	0	0.1	6	5	58	4			0.1		80		05/10/1988		DT
Norex	454		646,439	5,094,780	800	25	0.1	5	5	13	5			0.1		80		05/10/1988		DT
Norex	455		646,439	5,094,805	800	50	0.1	6	5	7	6			0.2		20		05/10/1988		DT
Norex	456		646,438	5,094,830	800	75	0.2	5	5	20	6			0.1		44		05/10/1988		DT

Company	Order	Samp_id	E_NAD83	N_NAD83	Line	Station	Ag_ppm	As_ppm	Au_ppb	Cu_ppm	Pb_ppm	Mn_ppm	Mo_ppm	Sb_ppm	W_ppm	Zn_ppm	Lab_cert	Lab_date	Source_page	Entered_by
Norex	457		646,438	5,094,855	800	100	0.2	4	5	13	3			0.1		42		05/10/1988		DT
Norex	458		646,438	5,094,880	800	125	0.2	4	5	13	4			0.2		48		05/10/1988		DT
Norex	459		646,438	5,094,905	800	150		4	5	14	4			0.3		26		05/10/1988		DT
Norex	460		646,438	5,094,930	800	175	0.2	5	5	12	8			0.3		38		05/10/1988		DT
Norex	461		646,437	5,094,955	800	200		23	5	61	24			0.3		106		05/10/1988		DT
Norex	462		646,437	5,094,980	800	225	0.1	6	5	22	6			0.1		62		05/10/1988		DT
Norex	463		646,437	5,095,005	800	250	0.2	9	5	15	8			0.3		26		05/10/1988		DT
Norex	464		646,437	5,095,030	800	275	0.1	5	5	8	8			0.3		14		05/10/1988		DT
Norex	465		646,436	5,095,055	800	300	0.1	5	5	12	14			0.3		28		05/10/1988		DT
Norex	466		646,436	5,095,080	800	325		16	5	4	12			0.5		34		05/10/1988		DT
Norex	467		646,436	5,095,105	800	350	0.1	11	5	10	48			0.3		54		05/10/1988		DT
Norex	468		646,436	5,095,130	800	375		13	5	16	10			0.3		20		05/10/1988		DT
Norex	469		646,436	5,095,155	800	400		16	10	11	8			0.3		14		05/10/1988		DT
Norex	470		646,545	5,094,357	900	-400	0.1	13	5	10	18			0.3		46		05/10/1988		DT
Norex	471		646,545	5,094,382	900	-375		11	5	9	18			0.4		34		05/10/1988		DT
Norex	472		646,544	5,094,407	900	-350		7	5	10	14			0.3		30		05/10/1988		DT
Norex	473		646,544	5,094,432	900	-325	0.1	7	5	13	24			0.4		54		05/10/1988		DT
Norex	474		646,544	5,094,457	900	-300		9	5	23	20			0.6		40		05/10/1988		DT
Norex	475		646,544	5,094,482	900	-275		11	5	21	16			0.5		36		05/10/1988		DT
Norex	476		646,544	5,094,507	900	-250	0.1	13	5	26	20			0.5		48		05/10/1988		DT
Norex	477		646,543	5,094,532	900	-225	0.1	22	5	87	28			1		80		05/10/1988		DT
Norex	478		646,543	5,094,557	900	-200	0.2	13	5	86	22			0.8		64		05/10/1988		DT
Norex	479		646,543	5,094,582	900	-175	0.3	11	5	200	20			1.7		64		05/10/1988		DT
Norex	480		646,543	5,094,607	900	-150	0.3	12	5	1160	40			0.7		76		05/10/1988		DT
Norex	481		646,542	5,094,632	900	-125	0.3	7	5	85	22			0.4		86		05/10/1988		DT
Norex	482		646,542	5,094,657	900	-100	0.1	4	5	25	14			0.5		62		05/10/1988		DT
Norex	483		646,542	5,094,682	900	-75	0.2	8	5	148	16			0.3		58		05/10/1988		DT
Norex	484		646,542	5,094,707	900	-50	0.1	5	5	13	14			0.3		30		05/10/1988		DT
Norex	485		646,542	5,094,732	900	-25		4	5	18	14			0.1		54		05/10/1988		DT
Norex	486		646,541	5,094,757	900	0	0.1	7	5	20	14			0.2		46		05/10/1988		DT
Norex	487		646,541	5,094,757	900	0		5	5	16	14			0.3		32		05/10/1988		DT
Norex	488		646,541	5,094,782	900	25	0.1	4	5	13	10			0.2		30		05/10/1988		DT
Norex	489		646,541	5,094,807	900	50	0.2	5	5	7	14			0.2		32		05/10/1988		DT
Norex	490		646,541	5,094,832	900	75	0.2	5	5	24	16			0.2		60		05/10/1988		DT
Norex	491		646,541	5,094,857	900	100	0.2	4	5	13	14			0.2		42		05/10/1988		DT
Norex	492		646,540	5,094,882	900	125	0.2	5	5	8	14			0.2		36		05/10/1988		DT
Norex	493		646,540	5,094,907	900	150	0.1	5	5	37	16			0.2		52		05/10/1988		DT
Norex	494		646,540	5,094,932	900	175	0.1	4	5	22	12			0.3		22		05/10/1988		DT
Norex	495		646,540	5,094,957	900	200	0.1	5	5	34	16			0.1		44		05/10/1988		DT
Norex	496		646,540	5,094,982	900	225		10	5	29	18			0.3		50		05/10/1988		DT
Norex	497		646,539	5,095,007	900	250		6	5	16	16			0.1		56		05/10/1988		DT
Norex	498		646,539	5,095,032	900	275	0.1	14	5	19	20			0.3		36		05/10/1988		DT
Norex	499		646,539	5,095,057	900	300		6	5	20	24			0.1		44		05/10/1988		DT
Norex	500		646,539	5,095,082	900	325	0.2	8	5	12	14			0.5		40		05/10/1988		DT
Norex	501		646,538	5,095,107	900	350	0.1	6	5	13	18			0.1		34		05/10/1988		DT
Norex	502		646,538	5,095,132	900	375	0.1	20	5	60	20			0.2		44		05/10/1988		DT
Norex	503		646,538	5,095,157	900	400		26	5	29	36			0.2		88		05/10/1988		DT
Norex	504		646,647	5,094,359	1000	-400	0.1	7	5	20	20			0.4		40		05/10/1988		DT
Norex	505		646,647	5,094,384	1000	-375	0.1	8	5	22	250			0.5		44		05/10/1988		DT
Norex	506		646,647	5,094,409	1000	-350	0.3	7	5	14	22			0.5		44		05/10/1988		DT
Norex	507		646,647	5,094,434	1000	-325	0.1	13	5	26	30			0.6		56		05/10/1988		DT
Norex	508		646,646	5,094,459	1000	-300	0.1	9	5	17	20			0.5		36		05/10/1988		DT
Norex	509		646,646	5,094,484	1000	-275		11	5	14	30			0.7		58		05/10/1988		DT
Norex	510		646,646	5,094,509	1000	-250	0.2	11	5	161	58			1.2		94		05/10/1988		DT
Norex	511		646,646	5,094,534	1000	-225	0.4	47	5	740	32			2.3		90		05/10/1988		DT
Norex	512		646,646	5,094,559	1000	-200	0.2	17	5	2300	32			0.9		98		05/10/1988		DT
Norex	513		646,645	5,094,584	1000	-175	0.3	12	5	680	22			0.8		78		05/10/1988		DT
Norex	514		646,645	5,094,609	1000	-150	0.3	15	5	860	24			0.6		100		05/10/1988		DT
Norex	515		646,645	5,094,634	1000	-125	0.1	6	5	164	22			0.2		90		05/10/1988		DT
Norex	516		646,645	5,094,659	1000	-100	0.1	7	5	620	22			0.3		64		05/10/1988		DT
Norex	517		646,644	5,094,684	1000	-75	0.2	8	5	800	30			0.3		62		05/10/1988		DT

Company	Order	Samp_id	E_NAD83	N_NAD83	Line	Station	Ag_ppm	As_ppm	Au_ppb	Cu_ppm	Pb_ppm	Mn_ppm	Mo_ppm	Sb_ppm	W_ppm	Zn_ppm	Lab_cert	Lab_date	Source_page	Entered_by
Norex	518		646,644	5,094,709	1000	-50	0.1	5	5	18	20			0.2		60		05/10/1988		DT
Norex	519		646,644	5,094,734	1000	-25		6	5	18	20			0.3		56		05/10/1988		DT
Norex	520		646,644	5,094,759	1000	0		6	5	12	18			0.3		44		05/10/1988		DT
Norex	521		646,644	5,094,784	1000	25	0.2	5	5	10	18			0.3		34		05/10/1988		DT
Norex	522		646,643	5,094,809	1000	50	0.1	5	5	13	22			0.1		40		05/10/1988		DT
Norex	523		646,643	5,094,834	1000	75	0.1	4	5	24	18			0.2		50		05/10/1988		DT
Norex	524		646,643	5,094,859	1000	100	0.2	4	5	13	16			0.2		32		05/10/1988		DT
Norex	525		646,643	5,094,884	1000	125	0.1	5	5	13	18			0.1		38		05/10/1988		DT
Norex	526		646,643	5,094,909	1000	150		3	5	8	14			0.1		22		05/10/1988		DT
Norex	527		646,642	5,094,934	1000	175	0.1	4	5	24	20			0.1		26		05/10/1988		DT
Norex	528		646,642	5,094,959	1000	200	0.2	4	5	16	20			0.3		36		05/10/1988		DT
Norex	529		646,642	5,094,984	1000	225	0.1	66	5	75	90			0.5		98		05/10/1988		DT
Norex	530		646,642	5,095,009	1000	250	0.1	10	5	23	22			0.7		44		05/10/1988		DT
Norex	531		646,642	5,095,034	1000	275		8	10	29	26			0.4		60		05/10/1988		DT
Norex	532		646,641	5,095,059	1000	300		21	5	28	32			0.2		100		05/10/1988		DT
Norex	533		646,641	5,095,084	1000	325	0.2	23	5	58	36			0.6		68		05/10/1988		DT
Norex	534		646,641	5,095,109	1000	350		11	5	36	20			0.4		34		05/10/1988		DT
Norex	535		646,641	5,095,134	1000	375		10	5	58	22			0.4		46		05/10/1988		DT
Norex	536		646,640	5,095,159	1000	400		24	5	44	28			0.2		50		05/10/1988		DT
Norex	537		646,750	5,094,362	1100	-400	0.2	1	5	3	6			0.2		42		05/10/1988		DT
Norex	538		646,749	5,094,387	1100	-375	0.2	1	5	5	14			0.2		44		05/10/1988		DT
Norex	539		646,749	5,094,412	1100	-350	0.2	2	5	4	12			0.4		34		05/10/1988		DT
Norex	540		646,749	5,094,437	1100	-325	0.9	37	5	70	206			0.6		88		05/10/1988		DT
Norex	541		646,749	5,094,462	1100	-300	0.1	5	5	8	12			0.5		34		05/10/1988		DT
Norex	542		646,749	5,094,487	1100	-275		13	5	9	34			0.5		32		05/10/1988		DT
Norex	543		646,748	5,094,512	1100	-250		8	5	5	14			0.6		20		05/10/1988		DT
Norex	544		646,748	5,094,537	1100	-225	0.8	15	5	214	56			0.7		264		05/10/1988		DT
Norex	545		646,748	5,094,562	1100	-200	0.6	37	5	1000	236			1.5		210		05/10/1988		DT
Norex	546		646,748	5,094,587	1100	-175	0.1	26	5	540	56			1.1		116		05/10/1988		DT
Norex	547		646,748	5,094,612	1100	-150	0.6	36	5	1400	44			1.9		360		05/10/1988		DT
Norex	548		646,747	5,094,637	1100	-125	0.5	46	5	260	1040			1.8		540		05/10/1988		DT
Norex	549		646,747	5,094,662	1100	-100	0.1	7	5	56	20			0.2		94		05/10/1988		DT
Norex	550		646,747	5,094,687	1100	-75	0.2	6	15	73	20			5		78		05/10/1988		DT
Norex	551		646,747	5,094,712	1100	-50	0.1	7	5	43	20			0.2		76		05/10/1988		DT
Norex	552		646,746	5,094,737	1100	-25	0.1	21	5	133	22			0.3		72		05/10/1988		DT
Norex	553		646,746	5,094,762	1100	0		9	5	86	26			0.4		54		05/10/1988		DT
Norex	554		646,746	5,094,762	1100	0		3	5	13	14			0.2		32		05/10/1988		DT
Norex	555		646,746	5,094,787	1100	25		3	5	20	16			0.4		38		05/10/1988		DT
Norex	556		646,746	5,094,812	1100	50	0.1	6	5	30	28			0.4		54		05/10/1988		DT
Norex	557		646,746	5,094,837	1100	75		2	5	4	12			0.2		18		05/10/1988		DT
Norex	558		646,745	5,094,862	1100	100	0.1	5	5	25	22			0.3		46		05/10/1988		DT
Norex	559		646,745	5,094,887	1100	125	0.1	5	5	25	22			0.4		50		05/10/1988		DT
Norex	560		646,745	5,094,912	1100	150	0.1	4	10	16	20			0.4		42		05/10/1988		DT
Norex	561		646,745	5,094,937	1100	175	0.1	5	5	13	22			0.4		30		05/10/1988		DT
Norex	562		646,745	5,094,962	1100	200		6	5	17	22			0.6		28		05/10/1988		DT
Norex	563		646,744	5,094,987	1100	225		8	5	33	30			0.4		50		05/10/1988		DT
Norex	564		646,744	5,095,012	1100	250	0.6	24	5	8	18			0.4		40		05/10/1988		DT
Norex	565		646,744	5,095,037	1100	275	0.9	29	5	36	32			0.6		78		05/10/1988		DT
Norex	566		646,744	5,095,062	1100	300	0.1	63	5	51	32			0.8		58		05/10/1988		DT
Norex	567		646,744	5,095,087	1100	325		8	5	94	32			0.4		42		05/10/1988		DT
Norex	568		646,743	5,095,112	1100	350		7	5	25	20			0.1		26		05/10/1988		DT
Norex	569		646,743	5,095,137	1100	375		4	5	11	18			0.1		52		05/10/1988		DT
Norex	570		646,743	5,095,162	1100	400		6	5	39	20			0.1		56		05/10/1988		DT
Norex	571		646,852	5,094,364	1200	-400	0.2	9	5	20	22			0.4		54		05/10/1988		DT
Norex	572		646,852	5,094,389	1200	-375	0.2	11	5	17	30			0.3		58		05/10/1988		DT
Norex	573		646,852	5,094,414	1200	-350	0.3	6	5	11	22			0.2		42		05/10/1988		DT
Norex	574		646,851	5,094,464	1200	-300	0.6	23	5	23	28			0.7		42		05/10/1988		DT
Norex	575		646,851	5,094,489	1200	-275	0.3	15	5	20	18			0.2		30		05/10/1988		DT
Norex	576		646,851	5,094,514	1200	-250	0.9	43	5	17	36			1		50		05/10/1988		DT
Norex	577		646,851	5,094,539	1200	-225	0.1	8	5	16	16			0.6		48		05/10/1988		DT
Norex	578		646,850	5,094,564	1200	-200	0.1	12	5	16	12			0.4		32		05/10/1988		DT

Company	Order	Samp_id	E_NAD83	N_NAD83	Line	Station	Ag_ppm	As_ppm	Au_ppb	Cu_ppm	Pb_ppm	Mn_ppm	Mo_ppm	Sb_ppm	W_ppm	Zn_ppm	Lab_cert	Lab_date	Source_page	Entered_by
Norex	579		646,850	5,094,589	1200	-175	0.1	12	5	16	18			0.5		80		05/10/1988		DT
Norex	580		646,850	5,094,614	1200	-150	0.2	45	5	31	32			0.7		118		05/10/1988		DT
Norex	581		646,850	5,094,639	1200	-125	0.2	27	5	18	26			0.5		56		05/10/1988		DT
Norex	582		646,850	5,094,664	1200	-100	0.1	10	5	21	20			0.5		50		05/10/1988		DT
Norex	583		646,849	5,094,689	1200	-75		9	5	17	20			0.4		42		05/10/1988		DT
Norex	584		646,849	5,094,714	1200	-50		15	5	61	152			0.4		272		05/10/1988		DT
Norex	585		646,849	5,094,739	1200	-25	0.3	15	5	177	24			0.5		196		05/10/1988		DT
Norex	586		646,849	5,094,764	1200	0	0.1	5	5	27	22			0.3		68		05/10/1988		DT
Norex	587		646,848	5,094,789	1200	25	0.1	12	5	29	22			0.5		56		05/10/1988		DT
Norex	588		646,848	5,094,814	1200	50		3	5	10	16			0.4		34		05/10/1988		DT
Norex	589		646,848	5,094,839	1200	75	0.1	4	5	16	20			0.5		48		05/10/1988		DT
Norex	590		646,848	5,094,864	1200	100	0.1	4	5	15	16			0.2		36		05/10/1988		DT
Norex	591		646,848	5,094,889	1200	125	0.1	4	5	13	16			0.2		28		05/10/1988		DT
Norex	592		646,847	5,094,914	1200	150	0.2	7	5	36	24			0.3		76		05/10/1988		DT
Norex	593		646,847	5,094,939	1200	175	0.1	14	5	35	20			0.4		48		05/10/1988		DT
Norex	594		646,847	5,094,964	1200	200	0.1	8	5	42	20			0.4		48		05/10/1988		DT
Norex	595		646,847	5,094,989	1200	225	0.1	46	5	222	78			0.6		280		05/10/1988		DT
Norex	596		646,847	5,095,014	1200	250	0.3	11	5	29	30			0.2		26		05/10/1988		DT
Norex	597		646,846	5,095,039	1200	275		4	5	16	16			0.4		34		05/10/1988		DT
Norex	598		646,846	5,095,064	1200	300		22	5	46	46			0.5		46		05/10/1988		DT
Norex	599		646,846	5,095,089	1200	325		3	5	4	16			0.4		24		05/10/1988		DT
Norex	600		646,846	5,095,114	1200	350	0.1	110	5	23	18			2.5		26		05/10/1988		DT
Norex	601		646,846	5,095,139	1200	375		4	5	187	14			0.4		44		05/10/1988		DT
Norex	602		646,845	5,095,164	1200	400	0.1	10	5	480	20			0.5		62		05/10/1988		DT
Norex	1		645,320	5,098,096	100N	1100W	0.1	5	10	20	26			0.2		56		10/12/1990	1	dt
Norex	2		645,370	5,098,094	100N	1050W	0.1	5	10	14	30			0.2		53		10/12/1990	1	dt
Norex	3		645,420	5,098,091	100N	1000W		6	10	23	24			0.1		45		10/12/1990	1	dt
Norex	4		645,470	5,098,088	100N	950W	0.1	6	10	16	20			0.2		63		10/12/1990	1	dt
Norex	5		645,520	5,098,085	100N	900W	0.1	5	10	9	16			0.2		42		10/12/1990	1	dt
Norex	6		645,570	5,098,083	100N	850W	0.1	5	10	9	20			0.2		43		10/12/1990	1	dt
Norex	7		645,620	5,098,080	100N	800W	0.2	4	10	13	18			0.2		36		10/12/1990	1	dt
Norex	8		645,670	5,098,077	100N	750W	0.1	4	10	7	16			0.2		27		10/12/1990	1	dt
Norex	9		645,720	5,098,074	100N	700W	0.1	3	10	4	14			0.2		35		10/12/1990	1	dt
Norex	11		645,819	5,098,069	100N	600W	0.1	6	10	6	18			0.4		35		10/12/1990	1	dt
Norex	12		645,869	5,098,066	100N	550W	0.1	4	10	4	14			0.2		23		10/12/1990	1	dt
Norex	13		645,919	5,098,063	100N	500W	0.1	3	10	8	16			0.2		31		10/12/1990	1	dt
Norex	14		645,969	5,098,061	100N	450W	0.1	3	10	7	14			0.4		24		10/12/1990	1	dt
Norex	15		646,019	5,098,058	100N	400W	0.1	4	10	6	14			0.6		24		10/12/1990	1	dt
Norex	16		646,069	5,098,055	100N	350W	0.1	4	10	11	22			0.4		40		10/12/1990	1	dt
Norex	17		646,119	5,098,053	100N	300W	0.1	4	10	9	18			0.4		34		10/12/1990	1	dt
Norex	18		646,169	5,098,050	100N	250W	0.1	4	10	13	26			0.4		43		10/12/1990	1	dt
Norex	19		646,219	5,098,047	100N	200W	0.1	4	10	18	20			0.6		42		10/12/1990	1	dt
Norex	20		646,269	5,098,044	100N	150W	0.1	3	10	12	26			0.4		36		10/12/1990	1	dt
Norex	21		646,319	5,098,042	100N	100W	0.1	5	10	11	28			0.4		42		10/12/1990	1	dt
Norex	22		646,369	5,098,039	100N	50W	0.1	4	10	11	26			0.4		39		10/12/1990	1	dt
Norex	23		646,418	5,098,036	100N	0W	0.1	4	10	12	28			0.4		51		10/12/1990	1	dt
Norex	24		646,470	5,098,036	100N	50E	0.1	4	10	9	22			0.4		44		10/12/1990	1	dt
Norex	25		646,521	5,098,036	100N	100E	0.1	4	10	8	20			0.4		26		10/12/1990	1	dt
Norex	26		646,572	5,098,035	100N	150E	0.1	4	10	20	26			0.2		50		10/12/1990	1	dt
Norex	27		646,623	5,098,035	100N	200E	0.1	3	10	10	32			0.2		19		10/12/1990	1	dt
Norex	28		646,674	5,098,035	100N	250E	0.1	3	10	19	36			0.2		55		10/12/1990	1	dt
Norex	29		646,726	5,098,034	100N	300E	0.1	4	10	24	26			0.2		75		10/12/1990	1	dt
Norex	30		646,777	5,098,034	100N	350E	0.1	2	10	31	76			0.2		91		10/12/1990	1	dt
Norex	34		646,981	5,098,033	100N	550E	0.1	4	10	11	24			0.4		25		10/12/1990	1	dt
Norex	35		647,033	5,098,033	100N	600E	0.5	3	10	20	42			0.2		47		10/12/1990	1	dt
Norex	36		647,084	5,098,032	100N	650E	0.1	3	10	16	32			0.2		36		10/12/1990	1	dt
Norex	37		647,135	5,098,032	100N	700E	0.6	4	10	21	40			0.2		50		10/12/1990	1	dt
Norex	38		647,186	5,098,032	100N	750E	0.2	4	10	27	30			0.2		50		10/12/1990	1	dt
Norex	39		647,237	5,098,032	100N	800E	0.2	3	10	11	28			0.2		35		10/12/1990	1	dt
Norex	40		647,289	5,098,031	100N	850E	0.1	9	10	24	42			0.6		49		10/12/1990		dt
Norex	41		646,488	5,098,263	200N	700W	0.1	7	10	15	24			0.2		59		10/12/1990	2	dt

Note: < values converted to 50% of lower detection limit

Company	Order	Samp_Id	E_NAD83	N_NAD83	Line	Station	Ag_ppm	As_ppm	Au_ppb	Cu_ppm	Pb_ppm	Mn_ppm	Mo_ppm	Sb_ppm	W_ppm	Zn_ppm	Lab_cert	Lab_date	Source_page	Entered_by
Norex	42		646,537	5,098,265	200N	650W	0.1	5	10	10	30			0.2		46		10/12/1990	2	dt
Norex	43		646,587	5,098,268	200N	600W	0.1	4	10	12	28			0.2		37		10/12/1990	2	dt
Norex	44		646,637	5,098,270	200N	550W	0.1	5	10	11	22			0.2		34		10/12/1990	2	dt
Norex	45		646,687	5,098,272	200N	500W	0.1	4	10	17	24			0.2		52		10/12/1990	2	dt
Norex	46		646,737	5,098,274	200N	450W	0.1	7	10	13	28			0.1		456		10/12/1990	2	dt
Norex	47		646,786	5,098,276	200N	400W	0.1	6	10	28	30			0.1		75		10/12/1990	2	dt
Norex	48		646,836	5,098,279	200N	350W	0.2	11	10	25	42			0.1		46		10/12/1990	2	dt
Norex	49		646,886	5,098,281	200N	300W	0.1	6	10	69	50			0.1		77		10/12/1990	2	dt
Norex	50		646,936	5,098,283	200N	250W	0.2	7	10	35	72			0.1		151		10/12/1990	2	dt
Norex	51		646,985	5,098,285	200N	200W	0.2	7	10	33	90			0.1		119		10/12/1990	2	dt
Norex	52		647,035	5,098,287	200N	150W	0.1	7	10	30	44			0.2		88		10/12/1990	2	dt
Norex	53		647,085	5,098,290	200N	100W	0.2	7	10	12	38			0.2		65		10/12/1990	2	dt
Norex	54		647,135	5,098,292	200N	50W	0.1	6	10	12	26			0.2		55		10/12/1990	2	dt
Norex	55		647,185	5,098,294	200N	0W	0.1	4	10	12	22			0.2		39		10/12/1990	2	dt
Norex	56		645,568	5,098,298	200N	0E	0.1	5	10	10	22			0.2		40		10/12/1990		dt
Norex	57		645,617	5,098,291	200N	50E	0.1	7	10	12	28			0.4		46		10/12/1990	2	dt
Norex	58		645,667	5,098,284	200N	100E	0.1	6	10	9	26			0.2		38		10/12/1990	2	dt
Norex	59		645,717	5,098,277	200N	150E	0.1	7	10	7	20			0.2		36		10/12/1990	2	dt
Norex	60		645,766	5,098,271	200N	200E	0.1	8	10	7	22			0.2		29		10/12/1990	2	dt
Norex	61		645,816	5,098,264	200N	250E	0.1	6	10	6	18			0.2		28		10/12/1990	2	dt
Norex	62		645,866	5,098,257	200N	300E	0.1	5	10	7	18			0.2		32		10/12/1990	2	dt
Norex	63		645,916	5,098,250	200N	350E	0.1	3	10	8	16			0.1		29		10/12/1990	2	dt
Norex	64		645,965	5,098,244	200N	400E	0.1	5	10	8	18			0.2		33		10/12/1990	2	dt
Norex	65		646,015	5,098,237	200N	450E	0.1	5	10	7	16			0.1		28		10/12/1990	2	dt
Norex	66		646,065	5,098,230	200N	500E	0.1	5	10	14	18			0.2		39		10/12/1990	2	dt
Norex	67		646,114	5,098,223	200N	550E	0.1	5	10	17	20			0.1		43		10/12/1990	2	dt
Norex	68		646,164	5,098,216	200N	600E	0.1	4	10	17	24			0.2		39		10/12/1990	2	dt
Norex	69		646,214	5,098,210	200N	650E	0.1	5	10	14	36			0.2		53		10/12/1990	2	dt
Norex	70		646,264	5,098,203	200N	700E	0.1	5	10	12	22			0.1		40		10/12/1990	2	dt
Norex	71		646,313	5,098,196	200N	750E	0.1	5	10	14	28			0.1		39		10/12/1990	2	dt
Norex	72		646,363	5,098,189	200N	800E	0.1	10	10	16	36			0.2		81		10/12/1990	2	dt
Norex	73		646,413	5,098,183	200N	850E	0.1	6	10	16	32			0.2		59		10/12/1990	2	dt
Norex	74		646,462	5,098,176	200N	900E	0.1	4	10	21	44			0.2		52		10/12/1990	2	dt
Norex	75		645,579	5,098,335	300N	950W	0.1	5	10	7	18			0.4		40		10/12/1990		dt
Norex	76		645,629	5,098,338	300N	900W	0.1	4	10	5	14			0.2		20		10/12/1990	3	dt
Norex	77		645,679	5,098,342	300N	850W	0.1	6	10	6	18			0.2		30		10/12/1990	3	dt
Norex	78		645,729	5,098,345	300N	800W	0.1	5	10	4	18			0.2		21		10/12/1990	3	dt
Norex	79		645,779	5,098,348	300N	750W	0.1	3	10	6	16			0.2		25		10/12/1990	3	dt
Norex	80		645,829	5,098,352	300N	700W	0.1	5	10	10	20			0.2		37		10/12/1990	3	dt
Norex	81		645,878	5,098,355	300N	650W	0.2	6	10	11	20			0.2		33		10/12/1990	3	dt
Norex	82		645,928	5,098,359	300N	600W	0.1	5	10	13	18			0.4		41		10/12/1990	3	dt
Norex	83		645,978	5,098,362	300N	550W	0.2	4	10	10	20			0.2		39		10/12/1990	3	dt
Norex	84		646,028	5,098,366	300N	500W	0.1	4	10	16	22			0.1		50		10/12/1990	3	dt
Norex	85		646,078	5,098,369	300N	450W	0.2	5	10	24	28			0.2		55		10/12/1990	3	dt
Norex	86		646,128	5,098,373	300N	400W	0.1	3	10	15	34			0.4		37		10/12/1990	3	dt
Norex	87		646,178	5,098,376	300N	350W	0.1	4	10	18	40			0.4		104		10/12/1990	3	dt
Norex	88		646,228	5,098,380	300N	300W	0.2	4	10	33	62			0.2		80		10/12/1990	3	dt
Norex	89		646,278	5,098,383	300N	250W	0.1	3	10	13	46			0.2		62		10/12/1990	3	dt
Norex	90		646,328	5,098,387	300N	200W	0.1	4	10	15	28			0.2		52		10/12/1990	3	dt
Norex	91		646,378	5,098,390	300N	150W	0.2	3	10	14	26			0.2		39		10/12/1990	3	dt
Norex	92		646,428	5,098,394	300N	100W	0.1	3	10	16	36			0.2		79		10/12/1990	3	dt
Norex	93		646,477	5,098,397	300N	50W	0.1	7	10	10	22			0.2		44		10/12/1990	3	dt
Norex	94		646,527	5,098,401	300N	0W	0.1	5	10	12	24			0.2		45		10/12/1990	3	dt
Norex	95		645,449	5,098,739	400N	0E	0.1	5	10	6	16			0.4		26		10/12/1990	4	dt
Norex	96		645,499	5,098,731	400N	50E	0.1	3	10	8	14			0.4		28		10/12/1990	4	dt
Norex	97		645,550	5,098,723	400N	100E	0.1	6	10	7	18			0.6		32		10/12/1990	4	dt
Norex	98		645,600	5,098,715	400N	150E	0.2	4	10	4	14			0.2		18		10/12/1990	4	dt
Norex	99		645,651	5,098,707	400N	200E	0.1	7	10	8	26			0.2		53		10/12/1990	4	dt
Norex	100		645,701	5,098,699	400N	250E	0.1	6	10	9	20			0.2		41		10/12/1990	4	dt
Norex	101		645,751	5,098,691	400N	300E	0.2	7	10	5	20			0.2		25		10/12/1990	4	dt
Norex	102		645,802	5,098,683	400N	350E	0.1	6	10	8	18			0.2		36		10/12/1990	4	dt

Note: < values converted to 50% of lower detection limit

Company	Order	Samp_id	E_NAD83	N_NAD83	Line	Station	Ag_ppm	As_ppm	Au_ppb	Cu_ppm	Pb_ppm	Mn_ppm	Mo_ppm	Sb_ppm	W_ppm	Zn_ppm	Lab_cert	Lab_date	Source_page	Entered_by
Norex	103		645,852	5,098,675	400N	400E	0.2	5	10	7	18			0.2		45		10/12/1990	4	dt
Norex	104		645,903	5,098,667	400N	450E	0.2	56	10	10	28			0.2		46		10/12/1990	4	dt
Norex	105		645,953	5,098,659	400N	500E	0.1	6	10	12	24			0.4		45		10/12/1990	4	dt
Norex	106		646,004	5,098,651	400N	550E	0.2	5	10	15	22			0.2		54		10/12/1990	4	dt
Norex	107		646,054	5,098,643	400N	600E	0.1	1	10	9	28			0.1		44		10/12/1990	4	dt
Norex	108		646,105	5,098,635	400N	650E	0.2	7	10	17	30			0.4		45		10/12/1990	4	dt
Norex	109		646,155	5,098,627	400N	700E	0.2	4	10	21	30			0.2		44		10/12/1990	4	dt
Norex	110		646,206	5,098,619	400N	750E	0.2	3	10	8	18			0.2		18		10/12/1990	4	dt
Norex	111		646,256	5,098,611	400N	800E	0.1	3	10	8	16			0.2		26		10/12/1990	4	dt
Norex	112		646,306	5,098,603	400N	850E	0.2	4	10	14	24			0.2		30		10/12/1990	4	dt
Norex	113		646,357	5,098,595	400N	900E	0.1	5	10	11	22			0.4		29		10/12/1990	4	dt
Norex	114		646,407	5,098,587	400N	950E	0.2	4	10	15	28			0.2		32		10/12/1990	4	dt
Norex	115		646,458	5,098,579	400N	1000E	0.1	5	10	16	22			0.2		46		10/12/1990	4	dt
Norex	116		646,508	5,098,571	400N	1050E	0.2	4	10	18	44			0.2		31		10/12/1990	4	dt
Norex	117		646,559	5,098,563	400N	1100E	0.1	6	10	32	46			0.2		75		10/12/1990	4	dt
Norex	118		646,599	5,098,558	400N	1150E	0.2	6	10	32	36			0.2		85		10/12/1990	4	dt
Norex	119		646,650	5,098,558	400N	1200E	0.3	5	10	40	46			0.1		73		10/12/1990	4	dt
Norex	120		646,702	5,098,559	400N	1250E	0.2	3	10	13	30			0.1		35		10/12/1990	4	dt
Norex	121		646,754	5,098,559	400N	1300E	0.1	6	10	18	34			0.1		56		10/12/1990	4	dt
Norex	122		646,805	5,098,559	400N	1350E	0.2	3	10	18	28			0.2		31		10/12/1990	4	dt
Norex	123		646,857	5,098,560	400N	1400E	0.1	2	10	8	20			0.2		24		10/12/1990	4	dt
Norex	124		646,909	5,098,560	400N	1450E	0.2	4	10	17	34			0.2		53		10/12/1990	4	dt
Norex	125		646,960	5,098,560	400N	1500E	0.5	5	10	31	50			0.1		84		10/12/1990	4	dt
Norex	126		647,012	5,098,561	400N	1550E	0.3	4	10	22	46			0.1		81		10/12/1990	4	dt
Norex	127		647,064	5,098,561	400N	1600E	0.3	7	10	29	44			0.2		109		10/12/1990	4	dt
Norex	128		647,115	5,098,561	400N	1650E	0.2	6	10	16	42			0.2		72		10/12/1990	4	dt
Norex	129		647,167	5,098,562	400N	1700E	0.2	8	10	17	34			0.2		80		10/12/1990	4	dt
Norex	130		647,219	5,098,562	400N	1750E	0.2	6	10	7	36			0.2		40		10/12/1990	4	dt
Norex	131		647,270	5,098,562	400N	1800E	0.2	5	10	14	32			0.2		41		10/12/1990	4	dt
Norex	132		647,322	5,098,563	400N	1850E	0.2	6	10	37	34			0.2		73		10/12/1990	4	dt
Norex	133		645,451	5,097,908	600N	1000W	0.1	6	20	23	22			0.2		51		10/12/1990	5	dt
Norex	134		645,500	5,097,905	600N	950W	0.1	5	10	14	42			0.2		50		10/12/1990	5	dt
Norex	137		645,649	5,097,886	600N	800W	0.1	4	10	8	16			0.1		31		10/12/1990	5	dt
Norex	138		645,699	5,097,880	600N	750W	0.5	7	10	11	60			0.2		71		10/12/1990	5	dt
Norex	139		645,748	5,097,874	600N	700W	0.2	5	10	4	14			0.2		20		10/12/1990	5	dt
Norex	140		645,798	5,097,868	600N	650W	0.1	5	10	3	14			0.2		17		10/12/1990	5	dt
Norex	141		645,848	5,097,862	600N	600W	0.1	4	10	3	12			0.4		13		10/12/1990	5	dt
Norex	142		645,897	5,097,856	600N	550W	0.1	6	10	3	16			0.4		19		10/12/1990	5	dt
Norex	143		645,947	5,097,850	600N	500W	0.1	9	10	5	22			0.4		41		10/12/1990	5	dt
Norex	144		645,997	5,097,844	600N	450W	0.1	9	10	4	16			0.4		21		10/12/1990	5	dt
Norex	146		646,096	5,097,831	600N	350W	0.1	6	10	7	16			0.4		31		10/12/1990	5	dt
Norex	147		646,146	5,097,825	600N	300W	0.1	5	10	6	14			0.2		23		10/12/1990	5	dt
Norex	148		646,195	5,097,819	600N	250W	0.1	10	10	7	24			0.4		46		10/12/1990	5	dt
Norex	149		646,245	5,097,813	600N	200W	0.2	6	10	5	18			0.2		30		10/12/1990	5	dt
Norex	150		646,295	5,097,807	600N	150W	0.1	4	10	7	16			0.4		28		10/12/1990	5	dt
Norex	151		646,344	5,097,801	600N	100W	0.2	8	10	7	22			0.6		35		10/12/1990	5	dt
Norex	152		646,394	5,097,791	600N	50W	0.1	3	10	6	14			0.2		25		10/12/1990	5	dt
Norex	153		646,455	5,097,790	600N	0W	0.1	4	10	6	16			0.4		30		10/12/1990	5	dt
Norex	154		646,507	5,097,789	600N	50E	0.1	4	10	9	18			0.4		28		10/12/1990	5	dt
Norex	155		646,558	5,097,788	600N	100E	0.1	5	10	12	24			0.2		50		10/12/1990	5	dt
Norex	156		646,609	5,097,787	600N	150E	0.1	4	10	10	18			0.2		45		10/12/1990	5	dt
Norex	157		646,660	5,097,786	600N	200E	0.1	4	10	15	24			0.2		46		10/12/1990	5	dt
Norex	158		646,711	5,097,785	600N	250E	0.1	3	10	11	24			0.2		42		10/12/1990	5	dt
Norex	159		646,762	5,097,784	600N	300E	0.1	4	10	7	18			0.2		44		10/12/1990	5	dt
Norex	160		646,813	5,097,783	600N	350E	0.1	4	10	7	24			0.4		32		10/12/1990	5	dt
Norex	161		646,864	5,097,782	600N	400E	0.1	8	10	12	36			0.6		41		10/12/1990	5	dt
Norex	162		646,915	5,097,781	600N	450E	0.1	8	10	13	34			0.6		44		10/12/1990	5	dt
Norex	163		646,966	5,097,780	600N	500E	0.2	7	10	25	28			0.4		74		10/12/1990	5	dt
Norex	164		647,018	5,097,780	600N	550E	0.1	5	10	26	38			0.6		50		10/12/1990	5	dt
Norex	165		647,069	5,097,779	600N	600E	0.1	9	10	16	94			0.8		166		10/12/1990	5	dt
Norex	166		647,120	5,097,778	600N	650E	0.2	4	10	14	46			0.4		51		10/12/1990	5	dt

Company	Order	Samp_id	E_NAD83	N_NAD83	Line	Station	Ag_ppm	As_ppm	Au_ppb	Cu_ppm	Pb_ppm	Mn_ppm	Mo_ppm	Sb_ppm	W_ppm	Zn_ppm	Lab_cert	Lab_date	Source_page	Entered_by
Norex	167		647,171	5,097,777	600N	700E	0.1	5	10	29	40			0.6		55		10/12/1990	5	dt
Norex	168		647,222	5,097,776	600N	750E	0.1	4	10	19	40			0.6		49		10/12/1990	5	dt
Norex	169		647,273	5,097,775	600N	800E	0.1	5	10	16	40			0.6		60		10/12/1990	5	dt
Norex	170		647,324	5,097,774	600N	850E	0.2	5	10	17	40			0.6		77		10/12/1990	5	dt
Norex	171		647,375	5,097,773	600N	900E	0.2	5	10	15	36			0.6		44		10/12/1990	5	dt
Norex	172		647,426	5,097,772	600N	950E	0.1	5	10	15	32			0.2		63		10/12/1990	5	dt
Norex	173		647,478	5,097,771	600N	1000E	0.1	4	10	19	24			0.4		40		10/12/1990	5	dt
Norex	174		647,529	5,097,770	600N	1050E	0.3	3	10	15	22			0.4		27		10/12/1990	5	dt
Norex	175		647,580	5,097,769	600N	1100E	0.1	3	10	17	26			0.6		61		10/12/1990		dt
Norex	176		646,535	5,097,556	700N	950W	0.1	4	10	8	20			0.4		22		10/12/1990	7	dt
Norex	177		646,585	5,097,559	700N	900W	0.2	5	10	19	42			0.4		36		10/12/1990	7	dt
Norex	178		646,636	5,097,562	700N	850W	0.1	7	10	9	24			0.4		38		10/12/1990	7	dt
Norex	179		646,686	5,097,565	700N	800W	0.1	5	10	7	18			0.4		27		10/12/1990	7	dt
Norex	180		646,737	5,097,568	700N	750W	0.1	5	10	14	24			0.4		38		10/12/1990	7	dt
Norex	181		646,787	5,097,571	700N	700W	0.1	4	10	12	22			0.2		52		10/12/1990	7	dt
Norex	182		646,837	5,097,574	700N	650W	0.1	4	10	17	24			0.4		46		10/12/1990	7	dt
Norex	183		646,888	5,097,577	700N	600W	0.1	3	10	21	42			0.2		59		10/12/1990	7	dt
Norex	184		646,938	5,097,579	700N	550W	0.2	5	10	31	56			0.2		74		10/12/1990	7	dt
Norex	185		646,989	5,097,582	700N	500W	0.1	8	10	37	58			0.4		131		10/12/1990	7	dt
Norex	186		647,039	5,097,585	700N	450W	0.1	8	10	230	42			0.4		58		10/12/1990	7	dt
Norex	187		647,090	5,097,588	700N	400W	0.1	5	10	19	48			0.2		63		10/12/1990	7	dt
Norex	188		647,140	5,097,591	700N	350W	0.2	6	10	29	44			0.2		92		10/12/1990	7	dt
Norex	189		647,191	5,097,594	700N	300W	0.2	5	10	15	50			0.6		94		10/12/1990	7	dt
Norex	190		647,241	5,097,597	700N	250W	0.1	2	10	19	56			0.4		57		10/12/1990	7	dt
Norex	191		647,292	5,097,600	700N	200W	0.2	4	10	17	30			0.4		34		10/12/1990	7	dt
Norex	192		647,342	5,097,603	700N	150W	0.1	6	10	18	36			0.4		66		10/12/1990	7	dt
Norex	193		647,393	5,097,606	700N	100W	0.1	5	10	10	20			0.6		38		10/12/1990	7	dt
Norex	194		647,443	5,097,609	700N	50W	0.2	4	10	23	42			0.4		52		10/12/1990	7	dt
Norex	195		647,494	5,097,612	700N	0W	0.2	5	10	29	32			0.4		73		10/12/1990	7	dt
Norex	196		645,546	5,097,475	700N	0E	0.1	4	10	3	28			0.1		12		10/12/1990		dt
Norex	197		645,595	5,097,474	700N	50E	0.1	8	10	13	62			0.2		65		10/12/1990	7	dt
Norex	198		645,644	5,097,474	700N	100E	0.1	11	10	15	60			0.2		63		10/12/1990	7	dt
Norex	199		645,693	5,097,474	700N	150E	0.1	8	10	5	22			0.2		24		10/12/1990	7	dt
Norex	200		645,742	5,097,473	700N	200E	0.2	13	10	10	88			0.2		118		10/12/1990	7	dt
Norex	201		645,791	5,097,473	700N	250E	0.1	7	10	9	34			0.2		55		10/12/1990	7	dt
Norex	202		645,840	5,097,473	700N	300E	0.1	5	10	9	62			0.2		147		10/12/1990	7	dt
Norex	203		645,889	5,097,472	700N	350E	0.1	4	10	10	34			0.2		52		10/12/1990	7	dt
Norex	204		645,938	5,097,472	700N	400E	0.3	9	10	9	22			0.2		30		10/12/1990	7	dt
Norex	205		645,987	5,097,472	700N	450E	0.1	6	10	5	20			0.2		24		10/12/1990	7	dt
Norex	206		646,036	5,097,471	700N	500E	0.1	89	10	5	32			0.2		24		10/12/1990	7	dt
Norex	207		646,085	5,097,471	700N	550E	0.2	10	10	6	24			0.4		39		10/12/1990	7	dt
Norex	208		646,134	5,097,471	700N	600E	0.1	5	10	6	18			0.4		37		10/12/1990	7	dt
Norex	209		646,183	5,097,470	700N	650E	0.1	6	10	7	26			0.2		39		10/12/1990	7	dt
Norex	210		646,232	5,097,470	700N	700E	0.1	7	10	6	24			0.4		43		10/12/1990	7	dt
Norex	211		646,281	5,097,470	700N	750E	0.1	5	10	5	16			0.4		24		10/12/1990	7	dt
Norex	212		646,330	5,097,469	700N	800E	0.1	7	10	5	16			0.4		23		10/12/1990	7	dt
Norex	213		646,379	5,097,469	700N	850E	0.1	7	10	7	24			0.4		37		10/12/1990	7	dt
Norex	214		646,428	5,097,469	700N	900E	0.1	5	10	5	20			0.4		23		10/12/1990	7	dt
Norex	215		646,477	5,097,468	700N	950E	0.1	5	10	6	20			0.4		30		10/12/1990	8	dt
Norex	216		646,526	5,097,468	700N	1000E	0.1	6	10	7	20			0.6		30		10/12/1990	8	dt
Norex	217		646,616	5,098,763	800N	900W	0.1	9	10	19	44			0.4		60		10/12/1990	9	dt
Norex	218		646,666	5,098,761	800N	850W	0.2	13	10	42	110			0.6		121		10/12/1990	9	dt
Norex	219		646,715	5,098,759	800N	800W	0.5	4	10	18	60			0.2		55		10/12/1990	9	dt
Norex	220		646,765	5,098,757	800N	750W	0.2	5	10	16	32			0.2		72		10/12/1990	9	dt
Norex	221		646,815	5,098,754	800N	700W	0.2	6	10	18	34			0.1		71		10/12/1990	9	dt
Norex	222		646,865	5,098,752	800N	650W	0.2	8	10	24	38			0.1		89		10/12/1990	9	dt
Norex	223		646,915	5,098,750	800N	600W	0.3	7	10	27	50			0.1		69		10/12/1990	9	dt
Norex	224		646,964	5,098,747	800N	550W	0.2	3	10	17	64			0.1		45		10/12/1990	9	dt
Norex	225		647,014	5,098,745	800N	500W	0.1	5	10	10	34			0.1		33		10/12/1990	9	dt
Norex	226		647,064	5,098,743	800N	450W	0.1	4	10	13	26			0.1		34		10/12/1990	9	dt
Norex	227		647,114	5,098,740	800N	400W	0.3	6	10	20	42			0.1		53		10/12/1990	9	dt

Company	Order	Samp_id	E_NAD83	N_NAD83	Line	Station	Ag_ppm	As_ppm	Au_ppb	Cu_ppm	Pb_ppm	Mn_ppm	Mo_ppm	Sb_ppm	W_ppm	Zn_ppm	Lab_cert	Lab_date	Source_page	Entered_by
Norex	228		647,164	5,098,738	800N	350W	0.5	4	10	19	58			0.1		62		10/12/1990	9	dt
Norex	229		647,214	5,098,736	800N	300W	0.4	5	10	20	74			0.1		88		10/12/1990	9	dt
Norex	230		647,263	5,098,733	800N	250W	0.3	7	10	10	34			0.1		46		10/12/1990	9	dt
Norex	231		647,313	5,098,731	800N	200W	0.1	7	10	14	46			0.4		74		10/12/1990	9	dt
Norex	232		647,363	5,098,729	800N	150W	0.2	8	10	13	38			0.1		52		10/12/1990	9	dt
Norex	233		647,413	5,098,727	800N	100W	0.2	5	10	14	22			0.1		46		10/12/1990	9	dt
Norex	234		647,463	5,098,724	800N	50W	0.1	5	10	30	30			0.1		92		10/12/1990	9	dt
Norex	235		647,512	5,098,722	800N	0W	0.2	5	10	15	28			0.1		44		10/12/1990		dt
Norex	236		645,528	5,097,313	800N	0E	0.1	5	10	6	16			0.2		27		10/12/1990	9	dt
Norex	237		645,578	5,097,311	800N	50E	0.1	4	10	6	16			0.2		27		10/12/1990	9	dt
Norex	238		645,628	5,097,310	800N	100E	0.1	5	10	7	16			0.2		30		10/12/1990	9	dt
Norex	239		645,679	5,097,308	800N	150E	0.1	6	10	7	16			0.2		34		10/12/1990	9	dt
Norex	240		645,729	5,097,306	800N	200E	0.1	6	10	12	22			0.4		45		10/12/1990	9	dt
Norex	241		645,780	5,097,304	800N	250E	0.1	5	10	5	20			0.4		30		10/12/1990	9	dt
Norex	242		645,830	5,097,303	800N	300E	0.1	8	10	8	26			0.6		37		10/12/1990	9	dt
Norex	243		645,881	5,097,301	800N	350E	0.1	8	10	8	22			0.4		38		10/12/1990	9	dt
Norex	244		645,931	5,097,299	800N	400E	0.1	7	10	9	20			0.6		37		10/12/1990	9	dt
Norex	245		645,982	5,097,298	800N	450E	0.1	6	10	7	28			0.4		41		10/12/1990	9	dt
Norex	246		646,032	5,097,296	800N	500E	0.1	7	10	6	22			0.4		36		10/12/1990	9	dt
Norex	247		646,082	5,097,294	800N	550E	0.2	9	10	9	50			0.6		60		10/12/1990	9	dt
Norex	248		646,133	5,097,292	800N	600E	0.1	9	10	11	48			0.4		77		10/12/1990	9	dt
Norex	249		646,183	5,097,291	800N	650E	0.3	8	10	9	70			0.2		48		10/12/1990	9	dt
Norex	250		646,234	5,097,289	800N	700E	0.1	13	10	11	30			0.4		53		10/12/1990	9	dt
Norex	251		646,284	5,097,287	800N	750E	0.1	5	10	5	18			0.2		23		10/12/1990	9	dt
Norex	252		646,335	5,097,285	800N	800E	0.1	11	10	10	56			0.2		50		10/12/1990	9	dt
Norex	253		646,385	5,097,284	800N	850E	0.1	7	10	6	36			0.2		31		10/12/1990	9	dt
Norex	254		646,436	5,097,282	800N	900E	0.1	5	10	6	20			0.1		26		10/12/1990	9	dt
Norex	255		646,486	5,097,280	800N	950E	0.1	7	10	14	18			0.2		47		10/12/1990	9	dt
Norex	256		646,536	5,097,279	800N	1000E	0.1	5	10	21	20			0.1		52		10/12/1990	10	dt
Norex	257		646,587	5,097,277	800N	1050E	0.1	5	10	20	22			0.1		50		10/12/1990	10	dt
Norex	258		646,637	5,097,275	800N	1100E	0.1	5	10	19	18			0.1		46		10/12/1990	10	dt
Norex	259		645,970	5,098,814	900N	0E	0.1	6	10	16	20			0.4		50		10/12/1990	11	dt
Norex	260		646,019	5,098,811	900N	50E	0.1	6	10	17	18			0.4		61		10/12/1990	11	dt
Norex	261		646,069	5,098,808	900N	100E	0.1	5	10	19	14			0.4		55		10/12/1990	11	dt
Norex	262		646,119	5,098,805	900N	150E	0.1	6	10	13	16			0.6		51		10/12/1990	11	dt
Norex	263		646,168	5,098,802	900N	200E	0.2	6	10	28	20			0.4		69		10/12/1990	11	dt
Norex	264		646,218	5,098,800	900N	250E	0.1	7	10	25	24			0.6		73		10/12/1990	11	dt
Norex	265		646,268	5,098,797	900N	300E	0.1	7	10	17	22			0.4		67		10/12/1990	11	dt
Norex	266		646,317	5,098,794	900N	350E	0.1	8	10	23	38			0.4		58		10/12/1990	11	dt
Norex	267		646,367	5,098,791	900N	400E	0.1	9	10	24	42			0.6		77		10/12/1990	11	dt
Norex	268		646,417	5,098,788	900N	450E	0.1	4	10	12	30			0.2		39		10/12/1990	11	dt
Norex	269		646,466	5,098,785	900N	500E	0.1	7	10	24	34			0.2		71		10/12/1990	11	dt
Norex	270		646,516	5,098,782	900N	550E	0.1	6	10	21	34			0.2		70		10/12/1990	11	dt
Norex	271		646,566	5,098,779	900N	600E	0.1	9	10	26	46			0.4		68		10/12/1990	11	dt
Norex	272		647,114	5,096,530	1100N	850W	0.3	9	10	27	84			0.1		348		10/12/1990	12	dt
Norex	273		647,164	5,096,535	1100N	800W	0.1	14	10	36	72			0.2		215		10/12/1990	12	dt
Norex	274		647,214	5,096,539	1100N	750W	0.1	8	10	23	50			0.2		147		10/12/1990	12	dt
Norex	276		647,315	5,096,549	1100N	650W	0.1	24	10	26	600			0.4		504		10/12/1990	12	dt
Norex	277		647,365	5,096,554	1100N	600W	0.2	22	10	33	300			0.4		344		10/12/1990	12	dt
Norex	279		647,465	5,096,563	1100N	500W	0.3	13	10	210	78			0.4		307		10/12/1990	12	dt
Norex	280		647,515	5,096,568	1100N	450W	0.1	5	10	25	50			0.2		78		10/12/1990	12	dt
Norex	281		647,565	5,096,572	1100N	400W	0.1	5	10	19	34			0.2		67		10/12/1990	12	dt
Norex	282		647,615	5,096,577	1100N	350W	0.1	4	10	13	22			0.2		43		10/12/1990	12	dt
Norex	283		647,665	5,096,582	1100N	300W	0.2	6	10	13	22			0.2		38		10/12/1990	12	dt
Norex	284		647,715	5,096,587	1100N	250W	0.1	4	10	11	18			0.2		32		10/12/1990	12	dt
Norex	287		647,865	5,096,601	1100N	100W	0.1	4	10	5	16			0.4		25		10/12/1990	12	dt
Norex	288		647,915	5,096,606	1100N	50W	0.1	4	10	9	18			0.2		34		10/12/1990	12	dt
Norex	289		647,965	5,096,610	1100N	0W	0.1	6	10	7	18			0.4		35		10/12/1990	12	dt
Norex	290		646,994	5,096,766	1000N	0E	0.1	9	10	46	36			0.2		87		10/12/1990	13	dt
Norex	291		647,044	5,096,776	1000N	50E	0.2	17	30	410	62			0.2		116		10/12/1990	13	dt
Norex	292		647,094	5,096,785	1000N	100E	0.3	7	10	35	40			0.2		76		10/12/1990	13	dt

Company	Order	Samp_id	E_NAD83	N_NAD83	Line	Station	Ag_ppm	As_ppm	Au_ppb	Cu_ppm	Pb_ppm	Mn_ppm	Mo_ppm	Sb_ppm	W_ppm	Zn_ppm	Lab_cert	Lab_date	Source_page	Entered_by
Norex	293		647,144	5,096,794	1000N	150E	2.7	16	10	35	2000			0.2		424		10/12/1990	13	dt
Norex	294		647,193	5,096,804	1000N	200E	5.4	31	10	73	400			0.4		225		10/12/1990	13	dt
Norex	295		647,243	5,096,813	1000N	250E	1.6	34	10	20	78			0.4		214		10/12/1990	13	dt
Norex	296		647,293	5,096,822	1000N	300E	2.4	15	10	28	280			0.4		1051		10/12/1990	13	dt
Norex	297		647,343	5,096,831	1000N	350E	0.2	7	10	11	28			0.4		46		10/12/1990	13	dt
Norex	298		647,392	5,096,841	1000N	400E	0.1	7	10	25	32			0.4		68		10/12/1990	13	dt
Norex	299		647,442	5,096,850	1000N	450E	0.1	5	10	22	42			0.4		72		10/12/1990	13	dt
Norex	300		647,492	5,096,859	1000N	500E	0.3	4	20	19	40			0.2		57		10/12/1990	13	dt
Norex	301		647,542	5,096,869	1000N	550E	0.2	4	10	20	38			0.2		55		10/12/1990	13	dt
Norex	302		647,591	5,096,878	1000N	600E	0.2	5	10	13	22			0.2		36		10/12/1990	13	dt
Norex	303		647,641	5,096,887	1000N	650E	0.1	4	10	8	34			0.4		37		10/12/1990	13	dt
Norex	304		647,691	5,096,897	1000N	700E	0.1	47	10	20	24			0.4		55		10/12/1990	13	dt
Norex	305		647,741	5,096,906	1000N	750E	0.1	6	10	14	20			0.2		50		10/12/1990	13	dt
Norex	306		647,790	5,096,915	1000N	800E	0.1	4	10	17	18			0.2		51		10/12/1990	13	dt
Norex	307		647,840	5,096,924	1000N	850E	0.1	4	10	14	22			0.2		46		10/12/1990	13	dt
Norex	308		647,890	5,096,934	1000N	900E	0.1	3	10	13	22			0.2		45		10/12/1990	13	dt
Norex	309		647,940	5,096,943	1000N	950E	0.1	3	10	6	18			0.2		27		10/12/1990	13	dt
Norex	310		647,989	5,096,952	1000N	1000E	0.1	4	10	9	26			0.4		48		10/12/1990	13	dt
Norex	311		648,039	5,096,962	1000N	1050E	0.1	4	10	9	24			0.2		37		10/12/1990	13	dt
Norex	312		648,089	5,096,971	1000N	1100E	0.2	6	10	13	28			0.2		48		10/12/1990	13	dt
Norex	1		646,837	5,096,028	10000N	0E	0.3		5	15	37					47	nil	10/01/1991	1	CC
Norex	2		646,860	5,096,028	10000N	25E	0.3		5	34	36					59	nil	10/01/1991	1	CC
Norex	3		646,882	5,096,028	10000N	50E	0.2		5	7	32					85	nil	10/01/1991	1	CC
Norex	4		646,905	5,096,028	10000N	75E	0.5		5	13	45					93	nil	10/01/1991	1	CC
Norex	5		646,928	5,096,028	10000N	100E	0.7		5	22	127					187	nil	10/01/1991	1	CC
Norex	6		646,950	5,096,028	10000N	125E	0.3		5	13	59					124	nil	10/01/1991	1	CC
Norex	7		646,973	5,096,028	10000N	150E	0.3		5	20	91					135	nil	10/01/1991	1	CC
Norex	8		646,995	5,096,028	10000N	175E	0.3		5	10	55					36	nil	10/01/1991	1	CC
Norex	9		647,018	5,096,028	10000N	200E	0.4		5	12	47					51	nil	10/01/1991	1	CC
Norex	10		647,040	5,096,028	10000N	225E	0.3		5	8	32					35	nil	10/01/1991	1	CC
Norex	11		647,063	5,096,028	10000N	250E	0.5		5	14	36					72	nil	10/01/1991	1	CC
Norex	12		647,086	5,096,028	10000N	275E	0.3		5	8	69					42	nil	10/01/1991	1	CC
Norex	13		647,108	5,096,028	10000N	300E	0.5		5	17	47					67	nil	10/01/1991	1	CC
Norex	14		647,131	5,096,028	10000N	325E	0.5		5	13	39					7	nil	10/01/1991	1	CC
Norex	15		647,153	5,096,028	10000N	350E	0.4		5	10	36					38	nil	10/01/1991	1	CC
Norex	16		647,176	5,096,028	10000N	375E	0.2		5	9	37					32	nil	10/01/1991	1	CC
Norex	17		647,198	5,096,028	10000N	400E	0.3		5	9	41					45	nil	10/01/1991	1	CC
Norex	18		647,221	5,096,028	10000N	425E	0.3		5	11	20					29	nil	10/01/1991	1	CC
Norex	19		647,244	5,096,028	10000N	450E	0.3		5	9	41					76	nil	10/01/1991	1	CC
Norex	20		647,266	5,096,028	10000N	475E	0.4		5	38	37					92	nil	10/01/1991	1	CC
Norex	21		647,289	5,096,028	10000N	500E	0.4		5	12	38					60	nil	10/01/1991	1	CC
Norex	22		647,311	5,096,028	10000N	525E	0.4		5	13	45					81	nil	10/01/1991	1	CC
Norex	23		647,334	5,096,028	10000N	550E	0.5		5	23	53					78	nil	10/01/1991	1	CC
Norex	24		647,356	5,096,028	10000N	575E	0.2		5	9	38					40	nil	10/01/1991	1	CC
Norex	25		647,379	5,096,028	10000N	600E	0.2		5	10	33					42	nil	10/01/1991	1	CC
Norex	26		647,402	5,096,028	10000N	625E	0.3		5	21	36					64	nil	10/01/1991	1	CC
Norex	27		647,424	5,096,028	10000N	650E	0.3		5	25	30					73	nil	10/01/1991	1	CC
Norex	28		647,447	5,096,028	10000N	675E	0.2		5	9	36					31	nil	10/01/1991	1	CC
Norex	29		647,469	5,096,028	10000N	700E	0.3		5	10	25					32	nil	10/01/1991	1	CC
Norex	30		647,492	5,096,028	10000N	725E	0.3		5	12	39					43	nil	10/01/1991	1	CC
Norex	31		647,514	5,096,028	10000N	750E	0.3		5	17	42					45	nil	10/01/1991	1	CC
Norex	32		647,537	5,096,028	10000N	775E	0.2		5	19	42					65	nil	10/01/1991	1	CC
Norex	33		647,560	5,096,028	10000N	800E	0.2		5	11	97					59	nil	10/01/1991	1	CC
Norex	34		646,837	5,096,128	10100N	0E	0.3		5	32	158					293	nil	10/01/1991	2	CC
Norex	35		646,859	5,096,128	10100N	25E	0.2		5	12	160					590	nil	10/01/1991	2	CC
Norex	36		646,882	5,096,128	10100N	50E	0.3		5	30	75					317	nil	10/01/1991	2	CC
Norex	37		646,904	5,096,128	10100N	75E	0.3		5	10	43					47	nil	10/01/1991	2	CC
Norex	38		646,927	5,096,128	10100N	100E	0.3		5	31	60					87	nil	10/01/1991	2	CC
Norex	39		646,950	5,096,128	10100N	125E	0.5		5	16	58					53	nil	10/01/1991	2	CC
Norex	40		646,972	5,096,128	10100N	150E	0.6		5	15	73					76	nil	10/01/1991	2	CC
Norex	41		646,995	5,096,128	10100N	175E	0.8		5	15	47					65	nil	10/01/1991	2	CC

Company	Order	Samp_id	E_NAD83	N_NAD83	Line	Station	Ag_ppm	As_ppm	Au_ppb	Cu_ppm	Pb_ppm	Mn_ppm	Mo_ppm	Sb_ppm	W_ppm	Zn_ppm	Lab_cert	Lab_date	Source_page	Entered_by
Norex	42		647,017	5,096,128	10100N	200E	0.7		5	22	83					110	nil	10/01/1991	2	CC
Norex	43		647,040	5,096,128	10100N	225E	0.3		5	13	73					48	nil	10/01/1991	2	CC
Norex	44		647,062	5,096,128	10100N	250E	0.3		5	9	69					27	nil	10/01/1991	2	CC
Norex	45		647,085	5,096,128	10100N	275E	0.3		5	19	31					82	nil	10/01/1991	2	CC
Norex	46		647,108	5,096,128	10100N	300E	0.3		5	8	29					33	nil	10/01/1991	2	CC
Norex	47		647,130	5,096,128	10100N	325E	0.2		5	14	29					54	nil	10/01/1991	2	CC
Norex	48		647,153	5,096,128	10100N	350E	0.1		5	6	36					31	nil	10/01/1991	2	CC
Norex	49		647,175	5,096,128	10100N	375E	0.3		5	10	27					49	nil	10/01/1991	2	CC
Norex	50		647,198	5,096,128	10100N	400E	0.1		5	10	34					32	nil	10/01/1991	2	CC
Norex	51		647,220	5,096,128	10100N	425E	0.1		5	13	29					30	nil	10/01/1991	2	CC
Norex	52		647,243	5,096,128	10100N	450E	0.3		10	12	30					45	nil	10/01/1991	2	CC
Norex	53		647,266	5,096,128	10100N	475E	0.2		5	13	35					39	nil	10/01/1991	2	CC
Norex	54		647,288	5,096,128	10100N	500E	0.2		5	12	42					61	nil	10/01/1991	2	CC
Norex	55		647,311	5,096,128	10100N	525E	0.3		5	10	28					52	nil	10/01/1991	2	CC
Norex	56		647,333	5,096,128	10100N	550E	0.2		5	10	52					38	nil	10/01/1991	2	CC
Norex	57		647,356	5,096,128	10100N	575E	0.3		5	13	27					41	nil	10/01/1991	2	CC
Norex	58		647,378	5,096,128	10100N	600E	0.3		5	16	35					54	nil	10/01/1991	2	CC
Norex	59		647,401	5,096,128	10100N	625E	0.3		5	15	32					54	nil	10/01/1991	2	CC
Norex	60		647,424	5,096,128	10100N	650E	0.3		5	30	32					70	nil	10/01/1991	2	CC
Norex	61		647,446	5,096,128	10100N	675E	0.1		5	25	27					31	nil	10/01/1991	2	CC
Norex	62		647,469	5,096,128	10100N	700E	0.4		5	17	31					35	nil	10/01/1991	2	CC
Norex	63		647,491	5,096,128	10100N	725E	0.3		5	17	41					44	nil	10/01/1991	2	CC
Norex	64		647,514	5,096,128	10100N	750E	0.2		5	19	26					52	nil	10/01/1991	2	CC
Norex	65		647,536	5,096,128	10100N	775E	0.3		5	17	27					51	nil	10/01/1991	2	CC
Norex	66		647,559	5,096,128	10100N	800E	0.3		5	10	28					46	nil	10/01/1991	2	CC
Norex	67		646,836	5,096,228	10200N	0E	1.4		5	18	270					195	nil	10/01/1991	3	CC
Norex	68		646,859	5,096,228	10200N	25E	0.4		5	15	28					45	nil	10/01/1991	3	CC
Norex	69		646,881	5,096,228	10200N	50E	0.6		5	40	64					194	nil	10/01/1991	3	CC
Norex	70		646,904	5,096,228	10200N	75E	0.6		5	19	101					125	nil	10/01/1991	3	CC
Norex	71		646,926	5,096,228	10200N	100E	0.5		5	17	49					63	nil	10/01/1991	3	CC
Norex	72		646,949	5,096,228	10200N	125E	0.3		5	24	45					87	nil	10/01/1991	3	CC
Norex	73		646,972	5,096,228	10200N	150E	0.5		5	36	56					78	nil	10/01/1991	3	CC
Norex	74		646,994	5,096,228	10200N	175E	0.7		10	10	70					51	nil	10/01/1991	3	CC
Norex	75		647,017	5,096,228	10200N	200E	0.6		5	23	92					146	nil	10/01/1991	3	CC
Norex	76		647,039	5,096,228	10200N	225E	1.1		5	13	74					50	nil	10/01/1991	3	CC
Norex	77		647,062	5,096,228	10200N	250E	0.3		5	7	55					41	nil	10/01/1991	3	CC
Norex	78		647,084	5,096,228	10200N	275E	0.4		5	19	39					83	nil	10/01/1991	3	CC
Norex	79		647,107	5,096,228	10200N	300E	0.4		5	14	38					64	nil	10/01/1991	3	CC
Norex	80		647,130	5,096,228	10200N	325E	0.2		5	7	19					25	nil	10/01/1991	3	CC
Norex	81		647,152	5,096,228	10200N	350E	0.3		5	15	50					49	nil	10/01/1991	3	CC
Norex	82		647,175	5,096,228	10200N	375E	0.4		5	22	35					74	nil	10/01/1991	3	CC
Norex	83		647,197	5,096,228	10200N	400E	0.4		5	16	42					55	nil	10/01/1991	3	CC
Norex	84		647,220	5,096,228	10200N	425E	0.3		5	15	37					59	nil	10/01/1991	3	CC
Norex	85		647,242	5,096,228	10200N	450E	0.3		5	14	36					39	nil	10/01/1991	3	CC
Norex	86		647,265	5,096,228	10200N	475E	0.3		5	8	27					40	nil	10/01/1991	3	CC
Norex	87		647,288	5,096,228	10200N	500E	0.3		5	9	25					47	nil	10/01/1991	3	CC
Norex	88		647,310	5,096,228	10200N	525E	0.5		5	15	46					70	nil	10/01/1991	3	CC
Norex	89		647,333	5,096,228	10200N	550E	0.3		5	20	31					64	nil	10/01/1991	3	CC
Norex	90		647,355	5,096,228	10200N	575E	0.3		5	30	38					106	nil	10/01/1991	3	CC
Norex	91		647,378	5,096,228	10200N	600E	0.2		5	11	30					53	nil	10/01/1991	3	CC
Norex	92		647,400	5,096,228	10200N	625E	0.3		5	13	35					76	nil	10/01/1991	3	CC
Norex	93		647,423	5,096,228	10200N	650E	0.3		5	22	26					58	nil	10/01/1991	3	CC
Norex	94		647,446	5,096,227	10200N	675E	0.3		5	20	29					72	nil	10/01/1991	3	CC
Norex	95		647,468	5,096,227	10200N	700E	0.4		5	19	26					52	nil	10/01/1991	3	CC
Norex	96		647,491	5,096,227	10200N	725E	0.3		5	13	33					58	nil	10/01/1991	3	CC
Norex	97		647,513	5,096,227	10200N	750E	0.3		5	18	49					69	nil	10/01/1991	3	CC
Norex	98		647,536	5,096,227	10200N	775E	0.3		5	24	89					143	nil	10/01/1991	3	CC
Norex	99		647,558	5,096,227	10200N	800E	0.2		5	14	36					106	nil	10/01/1991	3	CC
Norex	100		646,836	5,096,328	10300N	0E	0.7		5	62	290					276	nil	10/01/1991	4	CC
Norex	101		646,858	5,096,328	10300N	25E	0.3		5	119	39					79	nil	10/01/1991	4	CC
Norex	102		646,881	5,096,328	10300N	50E	0.5		5	64	63					310	nil	10/01/1991	4	CC

Company	Order	Samp_id	E_NAD83	N_NAD83	Line	Station	Ag_ppm	As_ppm	Au_ppb	Cu_ppm	Pb_ppm	Mn_ppm	Mo_ppm	Sb_ppm	W_ppm	Zn_ppm	Lab_cert	Lab_date	Source_page	Entered_by
Norex	103		646,903	5,096,328	10300N	75E	1.3		5	25	370					222	nil	10/01/1991	4	CC
Norex	104		646,926	5,096,328	10300N	100E	0.6		5	24	88					94	nil	10/01/1991	4	CC
Norex	105		646,948	5,096,328	10300N	125E	0.3		5	13	41					57	nil	10/01/1991	4	CC
Norex	106		646,971	5,096,328	10300N	150E	0.3		5	17	38					82	nil	10/01/1991	4	CC
Norex	107		646,994	5,096,328	10300N	175E	0.4		5	19	50					109	nil	10/01/1991	4	CC
Norex	108		647,016	5,096,328	10300N	200E	0.4		5	20	32					65	nil	10/01/1991	4	CC
Norex	109		647,039	5,096,328	10300N	225E	0.4		10	16	34					62	nil	10/01/1991	4	CC
Norex	110		647,061	5,096,328	10300N	250E	0.3		10	150	36					85	nil	10/01/1991	4	CC
Norex	111		647,084	5,096,328	10300N	275E	0.3		10	23	34					63	nil	10/01/1991	4	CC
Norex	112		647,106	5,096,328	10300N	300E	0.2		5	16	19					38	nil	10/01/1991	4	CC
Norex	113		647,129	5,096,328	10300N	325E	0.3		5	20	23					43	nil	10/01/1991	4	CC
Norex	114		647,152	5,096,328	10300N	350E	0.4		10	24	29					77	nil	10/01/1991	4	CC
Norex	115		647,174	5,096,328	10300N	375E	0.3		5	11	73					67	nil	10/01/1991	4	CC
Norex	116		647,197	5,096,328	10300N	400E	0.4		5	23	34					70	nil	10/01/1991	4	CC
Norex	117		647,219	5,096,328	10300N	425E	0.3		5	33	38					77	nil	10/01/1991	4	CC
Norex	118		647,242	5,096,328	10300N	450E	0.3		5	19	37					105	nil	10/01/1991	4	CC
Norex	119		647,264	5,096,328	10300N	475E	0.3		5	25	49					115	nil	10/01/1991	4	CC
Norex	120		647,287	5,096,328	10300N	500E	0.5		5	25	48					98	nil	10/01/1991	4	CC
Norex	121		647,310	5,096,328	10300N	525E	0.4		5	19	40					59	nil	10/01/1991	4	CC
Norex	122		647,332	5,096,327	10300N	550E	0.4		5	11	60					42	nil	10/01/1991	4	CC
Norex	123		647,355	5,096,327	10300N	575E	0.3		5	45	94					186	nil	10/01/1991	4	CC
Norex	124		647,377	5,096,327	10300N	600E	0.4		5	26	701					95	nil	10/01/1991	4	CC
Norex	125		647,400	5,096,327	10300N	625E	0.4		5	15	59					84	nil	10/01/1991	4	CC
Norex	126		647,422	5,096,327	10300N	650E	0.3		5	16	52					83	nil	10/01/1991	4	CC
Norex	127		647,445	5,096,327	10300N	675E	0.3		5	18	39					69	nil	10/01/1991	4	CC
Norex	128		647,468	5,096,327	10300N	700E	0.3		5	13	33					74	nil	10/01/1991	4	CC
Norex	129		647,490	5,096,327	10300N	725E	0.4		5	7	31					45	nil	10/01/1991	4	CC
Norex	130		647,513	5,096,327	10300N	750E	0.2		5	12	57					64	nil	10/01/1991	4	CC
Norex	131		647,535	5,096,327	10300N	775E	0.3		5	13	54					72	nil	10/01/1991	4	CC
Norex	132		647,558	5,096,327	10300N	800E	0.3		5	49	69					121	nil	10/01/1991	4	CC
Norex	133		646,835	5,096,428	10400N	0E	0.9		5	16	111					109	nil	10/01/1991	5	CC
Norex	134		646,858	5,096,428	10400N	25E	1.5		5	85	430					154	nil	10/01/1991	5	CC
Norex	135		646,880	5,096,428	10400N	50E	0.6		5	3060	580					900	nil	10/01/1991	5	CC
Norex	136		646,903	5,096,428	10400N	75E	0.7		5	29	430					390	nil	10/01/1991	5	CC
Norex	137		646,925	5,096,428	10400N	100E	0.3		5	21	49					195	nil	10/01/1991	5	CC
Norex	138		646,948	5,096,428	10400N	125E	0.6		5	21	93					120	nil	10/01/1991	5	CC
Norex	139		646,970	5,096,428	10400N	150E	0.2		5	17	51					84	nil	10/01/1991	5	CC
Norex	140		646,993	5,096,428	10400N	175E	0.2		10	26	380					193	nil	10/01/1991	5	CC
Norex	141		647,016	5,096,428	10400N	200E	0.3		5	24	59					73	nil	10/01/1991	5	CC
Norex	142		647,038	5,096,428	10400N	225E	0.4		5	37	92					272	nil	10/01/1991	5	CC
Norex	143		647,061	5,096,428	10400N	250E	0.2		5	27	51					75	nil	10/01/1991	5	CC
Norex	144		647,083	5,096,428	10400N	275E	0.3		5	31	49					76	nil	10/01/1991	5	CC
Norex	145		647,106	5,096,428	10400N	300E	0.2		5	17	39					44	nil	10/01/1991	5	CC
Norex	146		647,128	5,096,428	10400N	325E	0.1		5	12	30					54	nil	10/01/1991	5	CC
Norex	147		647,151	5,096,428	10400N	350E	0.3		5	9	42					87	nil	10/01/1991	5	CC
Norex	148		647,174	5,096,428	10400N	375E	0.3		5	16	41					72	nil	10/01/1991	5	CC
Norex	149		647,196	5,096,427	10400N	400E	0.2		5	17	42					74	nil	10/01/1991	5	CC
Norex	150		647,219	5,096,427	10400N	425E	0.2		5	14	30					60	nil	10/01/1991	5	CC
Norex	151		647,241	5,096,427	10400N	450E	0.3		5	29	42					92	nil	10/01/1991	5	CC
Norex	152		647,264	5,096,427	10400N	475E	0.3		5	21	41					79	nil	10/01/1991	5	CC
Norex	153		647,286	5,096,427	10400N	500E	0.2		5	9	31					37	nil	10/01/1991	5	CC
Norex	154		647,309	5,096,427	10400N	525E	0.3		5	17	38					83	nil	10/01/1991	5	CC
Norex	155		647,332	5,096,427	10400N	550E	0.4		5	21	73					175	nil	10/01/1991	5	CC
Norex	156		647,354	5,096,427	10400N	575E	0.6		5	22	71					169	nil	10/01/1991	5	CC
Norex	157		647,377	5,096,427	10400N	600E	0.5		5	16	73					115	nil	10/01/1991	5	CC
Norex	158		647,399	5,096,427	10400N	625E	0.5		5	12	103					60	nil	10/01/1991	5	CC
Norex	159		647,422	5,096,427	10400N	650E	0.4		5	13	46					93	nil	10/01/1991	5	CC
Norex	160		647,444	5,096,427	10400N	675E	0.3		5	60	122					219	nil	10/01/1991	5	CC
Norex	161		647,467	5,096,427	10400N	700E	0.6		5	20	76					151	nil	10/01/1991	5	CC
Norex	162		647,490	5,096,427	10400N	725E	0.7		5	29	145					175	nil	10/01/1991	5	CC
Norex	163		647,512	5,096,427	10400N	750E	0.5		5	44	280					750	nil	10/01/1991	5	CC

Company	Order	Samp_id	E_NAD83	N_NAD83	Line	Station	Ag_ppm	As_ppm	Au_ppb	Cu_ppm	Pb_ppm	Mn_ppm	Mo_ppm	Sb_ppm	W_ppm	Zn_ppm	Lab_cert	Lab_date	Source_page	Entered_by
Norex	164		647,535	5,096,427	10400N	775E	0.5		5	27	350					470	nil	10/01/1991	5	CC
Norex	165		647,557	5,096,427	10400N	800E	0.6		5	25	220					540	nil	10/01/1991	5	CC
Norex	166		646,834	5,096,528	10500N	0E	0.2		5	14	30					69	nil	10/01/1991	6	CC
Norex	167		646,857	5,096,528	10500N	25E	0.3		5	16	37					83	nil	10/01/1991	6	CC
Norex	168		646,880	5,096,528	10500N	50E	0.2		5	16	38					66	nil	10/01/1991	6	CC
Norex	169		646,902	5,096,528	10500N	75E	0.2		5	22	60					113	nil	10/01/1991	6	CC
Norex	170		646,925	5,096,528	10500N	100E	0.3		5	24	36					100	nil	10/01/1991	6	CC
Norex	171		646,947	5,096,528	10500N	125E	0.4		5	24	57					137	nil	10/01/1991	6	CC
Norex	172		646,970	5,096,528	10500N	150E	0.6		5	33	310					363	nil	10/01/1991	6	CC
Norex	173		646,992	5,096,528	10500N	175E	0.2		5	29	60					72	nil	10/01/1991	6	CC
Norex	174		647,015	5,096,528	10500N	200E	0.3		5	29	196					156	nil	10/01/1991	6	CC
Norex	175		647,038	5,096,528	10500N	225E	0.5		5	34	68					180	nil	10/01/1991	6	CC
Norex	176		647,060	5,096,527	10500N	250E	0.3		5	37	78					132	nil	10/01/1991	6	CC
Norex	177		647,083	5,096,527	10500N	275E	0.1		5	15	42					160	nil	10/01/1991	6	CC
Norex	178		647,105	5,096,527	10500N	300E	0.3		5	47	124					416	nil	10/01/1991	6	CC
Norex	179		647,128	5,096,527	10500N	325E	0.1		5	39	42					145	nil	10/01/1991	6	CC
Norex	180		647,150	5,096,527	10500N	350E	0.2		5	62	70					143	nil	10/01/1991	6	CC
Norex	181		647,173	5,096,527	10500N	375E	0.4		20	28	65					92	nil	10/01/1991	6	CC
Norex	182		647,196	5,096,527	10500N	400E	0.2		5	14	28					59	nil	10/01/1991	6	CC
Norex	183		647,218	5,096,527	10500N	425E	0.4		5	11	31					52	nil	10/01/1991	6	CC
Norex	184		647,241	5,096,527	10500N	450E	0.5		5	12	41					65	nil	10/01/1991	6	CC
Norex	185		647,263	5,096,527	10500N	475E	0.6		5	116	79					196	nil	10/01/1991	6	CC
Norex	186		647,286	5,096,527	10500N	500E	0.3		5	41	66					139	nil	10/01/1991	6	CC
Norex	187		647,331	5,096,527	10500N	550E	0.4		10	15	176					241	nil	10/01/1991	6	CC
Norex	188		647,354	5,096,527	10500N	575E	0.9		5	29	130					200	nil	10/01/1991	6	CC
Norex	189		647,376	5,096,527	10500N	600E	0.3		5	24	62					196	nil	10/01/1991	6	CC
Norex	190		647,399	5,096,527	10500N	625E	0.3		5	26	72					153	nil	10/01/1991	6	CC
Norex	191		647,421	5,096,527	10500N	650E	0.7		5	23	84					175	nil	10/01/1991	6	CC
Norex	192		647,444	5,096,527	10500N	675E	0.3		10	17	410					107	nil	10/01/1991	6	CC
Norex	193		647,466	5,096,527	10500N	700E	3.9		10	107	3300					860	nil	10/01/1991	6	CC
Norex	194		647,489	5,096,527	10500N	725E	0.5		5	220	64					1400	nil	10/01/1991	6	CC
Norex	195		647,512	5,096,527	10500N	750E	0.8		5	153	195					900	nil	10/01/1991	6	CC
Norex	196		647,534	5,096,527	10500N	775E	1.5		5	58	2500					950	nil	10/01/1991	6	CC
Norex	197		647,557	5,096,527	10500N	800E	0.4		5	32	400					710	nil	10/01/1991	6	CC
Norex	198		646,834	5,096,628	10600N	0E	0.2		10	11	51					29	nil	10/01/1991	7	CC
Norex	199		646,856	5,096,628	10600N	25E	0.6		5	22	89					105	nil	10/01/1991	7	CC
Norex	200		646,879	5,096,628	10600N	50E	0.2		20	8	27					36	nil	10/01/1991	7	CC
Norex	201		646,902	5,096,628	10600N	75E	0.3		5	13	36					87	nil	10/01/1991	7	CC
Norex	202		646,924	5,096,628	10600N	100E	0.7		5	17	45					92	nil	10/01/1991	7	CC
Norex	203		646,947	5,096,627	10600N	125E	0.5		5	27	69					240	nil	10/01/1991	7	CC
Norex	204		646,969	5,096,627	10600N	150E	0.3		5	35	72					217	nil	10/01/1991	7	CC
Norex	205		646,992	5,096,627	10600N	175E	0.8		5	24	65					283	nil	10/01/1991	7	CC
Norex	206		647,014	5,096,627	10600N	200E	0.4		5	33	83					439	nil	10/01/1991	7	CC
Norex	207		647,060	5,096,627	10600N	250E	0.3		5	9	27					124	nil	10/01/1991	7	CC
Norex	208		647,082	5,096,627	10600N	275E	0.1		5	13	36					131	nil	10/01/1991	7	CC
Norex	209		647,105	5,096,627	10600N	300E	0.2		5	18	28					70	nil	10/01/1991	7	CC
Norex	210		647,127	5,096,627	10600N	325E	0.3		5	34	47					273	nil	10/01/1991	7	CC
Norex	211		647,150	5,096,627	10600N	350E	0.1		5	9	37					126	nil	10/01/1991	7	CC
Norex	212		647,172	5,096,627	10600N	375E	0.4		5	13	50					34	nil	10/01/1991	7	CC
Norex	213		647,195	5,096,627	10600N	400E	0.3		5	17	63					75	nil	10/01/1991	7	CC
Norex	214		647,218	5,096,627	10600N	425E	0.2		5	20	91					178	nil	10/01/1991	7	CC
Norex	215		647,240	5,096,627	10600N	450E	0.2		5	16	75					84	nil	10/01/1991	7	CC
Norex	216		647,263	5,096,627	10600N	475E	3.4		5	64	400					540	nil	10/01/1991	7	CC
Norex	217		647,285	5,096,627	10600N	500E	0.2		5	12	111					65	nil	10/01/1991	7	CC
Norex	218		647,308	5,096,627	10600N	525E	0.4		5	17	76					60	nil	10/01/1991	7	CC
Norex	219		647,330	5,096,627	10600N	550E	0.3		5	15	34					49	nil	10/01/1991	7	CC
Norex	220		647,353	5,096,627	10600N	575E	0.4		5	12	28					42	nil	10/01/1991	7	CC
Norex	221		647,376	5,096,627	10600N	600E	0.2		5	20	46					45	nil	10/01/1991	7	CC
Norex	222		647,398	5,096,627	10600N	625E	0.5		5	66	300					463	nil	10/01/1991	7	CC
Norex	223		647,421	5,096,627	10600N	650E	0.2		5	34	45					93	nil	10/01/1991	7	CC
Norex	224		647,443	5,096,627	10600N	675E	0.2		10	26	62					100	nil	10/01/1991	7	CC

Company	Order	Samp_id	E_NAD83	N_NAD83	Line	Station	Ag_ppm	As_ppm	Au_ppb	Cu_ppm	Pb_ppm	Mn_ppm	Mo_ppm	Sb_ppm	W_ppm	Zn_ppm	Lab_cert	Lab_date	Source_page	Entered_by
Norex	225		647,466	5,096,627	10600N	700E	0.2		5	35	39					83	nil	10/01/1991	7	CC
Norex	226		647,488	5,096,627	10600N	725E	0.1		5	16	34					55	nil	10/01/1991	7	CC
Norex	227		647,511	5,096,627	10600N	750E	0.1		5	32	29					70	nil	10/01/1991	7	CC
Norex	228		647,534	5,096,627	10600N	775E	0.2		5	20	27					61	nil	10/01/1991	7	CC
Norex	229		647,556	5,096,627	10600N	800E	0.1		5	15	25					60	nil	10/01/1991	7	CC
Norex	230		646,833	5,096,727	10700N	0E	0.4		5	9	37					50	nil	10/01/1991	8	CC
Norex	231		646,856	5,096,727	10700N	25E	0.3		5	11	25					48	nil	10/01/1991	8	CC
Norex	232		646,878	5,096,727	10700N	50E	0.3		5	7	22					35	nil	10/01/1991	8	CC
Norex	233		646,901	5,096,727	10700N	75E	0.2		5	12	28					110	nil	10/01/1991	8	CC
Norex	234		646,924	5,096,727	10700N	100E	0.2		5	24	34					130	nil	10/01/1991	8	CC
Norex	235		646,946	5,096,727	10700N	125E	0.3		5	73	55					372	nil	10/01/1991	8	CC
Norex	236		646,969	5,096,727	10700N	150E	0.2		5	20	39					273	nil	10/01/1991	8	CC
Norex	237		646,991	5,096,727	10700N	175E	0.2		5	35	71					360	nil	10/01/1991	8	CC
Norex	238		647,014	5,096,727	10700N	200E	0.2		5	29	57					206	nil	10/01/1991	8	CC
Norex	239		647,036	5,096,727	10700N	225E	0.3		5	43	60					164	nil	10/01/1991	8	CC
Norex	240		647,059	5,096,727	10700N	250E	0.3		5	31	89					193	nil	10/01/1991	8	CC
Norex	241		647,082	5,096,727	10700N	275E	0.2		5	16	40					126	nil	10/01/1991	8	CC
Norex	242		647,104	5,096,727	10700N	300E	0.2		5	55	78					243	nil	10/01/1991	8	CC
Norex	243		647,127	5,096,727	10700N	325E	0.1		5	35	54					146	nil	10/01/1991	8	CC
Norex	244		647,149	5,096,727	10700N	350E	0.2		5	26	77					240	nil	10/01/1991	8	CC
Norex	245		647,172	5,096,727	10700N	375E	0.3		5	57	74					209	nil	10/01/1991	8	CC
Norex	246		647,194	5,096,727	10700N	400E	0.3		5	20	170					380	nil	10/01/1991	8	CC
Norex	247		647,217	5,096,727	10700N	425E	0.4		5	45	210					1020	nil	10/01/1991	8	CC
Norex	248		647,240	5,096,727	10700N	450E	0.3		5	21	67					540	nil	10/01/1991	8	CC
Norex	249		647,262	5,096,727	10700N	475E	0.3		5	27	68					287	nil	10/01/1991	8	CC
Norex	250		647,285	5,096,727	10700N	500E	0.1		5	18	42					88	nil	10/01/1991	8	CC
Norex	251		647,307	5,096,727	10700N	525E	0.2		5	34	63					110	nil	10/01/1991	8	CC
Norex	252		647,330	5,096,727	10700N	550E	0.3		5	52	147					445	nil	10/01/1991	8	CC
Norex	253		647,352	5,096,727	10700N	575E	0.3		5	10	27					158	nil	10/01/1991	8	CC
Norex	254		647,375	5,096,727	10700N	600E	0.2		5	70	49					192	nil	10/01/1991	8	CC
Norex	255		647,398	5,096,727	10700N	625E	0.2		5	91	32					127	nil	10/01/1991	8	CC
Norex	256		647,420	5,096,727	10700N	650E	0.2		5	82	45					74	nil	10/01/1991	8	CC
Norex	257		647,443	5,096,727	10700N	675E	0.5		5	40	46					154	nil	10/01/1991	8	CC
Norex	258		647,465	5,096,727	10700N	700E	0.2		5	34	44					87	nil	10/01/1991	8	CC
Norex	259		647,488	5,096,727	10700N	725E	0.2		5	18	37					80	nil	10/01/1991	8	CC
Norex	260		647,510	5,096,727	10700N	750E	0.2		5	12	36					50	nil	10/01/1991	8	CC
Norex	261		647,533	5,096,727	10700N	775E	0.1		5	29	43					68	nil	10/01/1991	8	CC
Norex	262		647,556	5,096,727	10700N	800E	0.2		5	28	55					76	nil	10/01/1991	8	CC
Norex	263		646,833	5,096,827	10800N	0E	0.4		5	11	25					63	nil	10/01/1991	9	CC
Norex	264		646,855	5,096,827	10800N	25E	0.2		5	11	27					49	nil	10/01/1991	9	CC
Norex	265		646,878	5,096,827	10800N	50E	0.3		5	16	46					55	nil	10/01/1991	9	CC
Norex	266		646,900	5,096,827	10800N	75E	0.4		5	25	42					73	nil	10/01/1991	9	CC
Norex	267		646,923	5,096,827	10800N	100E	0.2		5	20	48					64	nil	10/01/1991	9	CC
Norex	268		646,946	5,096,827	10800N	125E	0.4		5	25	156					136	nil	10/01/1991	9	CC
Norex	269		646,968	5,096,827	10800N	150E	0.9		5	35	280					530	nil	10/01/1991	9	CC
Norex	270		646,991	5,096,827	10800N	175E	0.2		90	16	82					153	nil	10/01/1991	9	CC
Norex	271		647,013	5,096,827	10800N	200E	0.1		5	8	45					42	nil	10/01/1991	9	CC
Norex	272		647,036	5,096,827	10800N	225E	0.2		5	47	41					170	nil	10/01/1991	9	CC
Norex	273		647,058	5,096,827	10800N	250E	0.1		5	16	41					52	nil	10/01/1991	9	CC
Norex	274		647,104	5,096,827	10800N	300E	0.1		5	19	530					700	nil	10/01/1991	9	CC
Norex	275		647,126	5,096,827	10800N	325E	0.2		25	9	33					34	nil	10/01/1991	9	CC
Norex	276		647,149	5,096,827	10800N	350E	0.4		20	22	60					62	nil	10/01/1991	9	CC
Norex	277		647,171	5,096,827	10800N	375E	0.4		5	20	56					49	nil	10/01/1991	9	CC
Norex	278		647,194	5,096,827	10800N	400E	0.3		5	15	33					38	nil	10/01/1991	9	CC
Norex	279		647,216	5,096,827	10800N	425E	0.3		5	38	55					79	nil	10/01/1991	9	CC
Norex	280		647,239	5,096,827	10800N	450E	0.1		5	7	17					22	nil	10/01/1991	9	CC
Norex	281		647,262	5,096,827	10800N	475E	0.1		5	10	39					66	nil	10/01/1991	9	CC
Norex	282		647,284	5,096,827	10800N	500E	0.1		5	9	20					65	nil	10/01/1991	9	CC
Norex	283		647,307	5,096,827	10800N	525E	0.1		5	48	35					93	nil	10/01/1991	9	CC
Norex	284		647,329	5,096,827	10800N	550E	0.2		5	580	30					68	nil	10/01/1991	9	CC
Norex	285		647,352	5,096,827	10800N	575E	0.1		5	220	54					116	nil	10/01/1991	9	CC

Company	Order	Samp_id	E_NAD83	N_NAD83	Line	Station	Ag_ppm	As_ppm	Au_ppb	Cu_ppm	Pb_ppm	Mn_ppm	Mo_ppm	Sb_ppm	W_ppm	Zn_ppm	Lab_cert	Lab_date	Source_page	Entered_by
Norex	286		647,374	5,096,827	10800N	600E	0.1		5	25	37					59	nil	10/01/1991	9	CC
Norex	287		647,397	5,096,827	10800N	625E	0.2		5	32	32					79	nil	10/01/1991	9	CC
Norex	288		647,420	5,096,827	10800N	650E	0.1		5	11	34					47	nil	10/01/1991	9	CC
Norex	289		647,442	5,096,827	10800N	675E	0.2		5	16	34					63	nil	10/01/1991	9	CC
Norex	290		647,465	5,096,827	10800N	700E	0.1		5	11	29					47	nil	10/01/1991	9	CC
Norex	291		647,487	5,096,827	10800N	725E	0.1		5	13	24					58	nil	10/01/1991	9	CC
Norex	292		647,510	5,096,827	10800N	750E	0.1		5	10	27					52	nil	10/01/1991	9	CC
Norex	293		647,532	5,096,827	10800N	775E	0.1		5	10	19					49	nil	10/01/1991	9	CC
Norex	294		647,555	5,096,827	10800N	800E	0.1		5	6	18					32	nil	10/01/1991	9	CC
Norex	295		646,832	5,096,927	10900N	0E	0.1		5	9	27					43	nil	10/01/1991	10	CC
Norex	296		646,855	5,096,927	10900N	25E	0.1		10	19	36					61	nil	10/01/1991	10	CC
Norex	297		646,877	5,096,927	10900N	50E	0.2		5	21	34					83	nil	10/01/1991	10	CC
Norex	298		646,900	5,096,927	10900N	75E	0.2		5	40	39					78	nil	10/01/1991	10	CC
Norex	299		646,922	5,096,927	10900N	100E	0.1		5	18	36					50	nil	10/01/1991	10	CC
Norex	300		646,945	5,096,927	10900N	125E	0.2		5	15	35					61	nil	10/01/1991	10	CC
Norex	301		646,968	5,096,927	10900N	150E	1.3		5	59	2480					133	nil	10/01/1991	10	CC
Norex	302		646,990	5,096,927	10900N	175E	0.3		5	21	220					143	nil	10/01/1991	10	CC
Norex	303		647,013	5,096,927	10900N	200E	0.7		5	23	240					295	nil	10/01/1991	10	CC
Norex	304		647,035	5,096,927	10900N	225E	1.2		5	13	550					93	nil	10/01/1991	10	CC
Norex	305		647,080	5,096,927	10900N	275E	2.2		5	60	1740					760	nil	10/01/1991	10	CC
Norex	306		647,103	5,096,927	10900N	300E	0.1		25	206	85					353	nil	10/01/1991	10	CC
Norex	307		647,126	5,096,927	10900N	325E	0.1		5	13	122					251	nil	10/01/1991	10	CC
Norex	308		647,148	5,096,927	10900N	350E	0.1		5	26	51					48	nil	10/01/1991	10	CC
Norex	309		647,171	5,096,927	10900N	375E	0.1		5	16	40					39	nil	10/01/1991	10	CC
Norex	310		647,193	5,096,927	10900N	400E	0.1		5	13	30					35	nil	10/01/1991	10	CC
Norex	311		647,216	5,096,927	10900N	425E	0.3		5	45	40					55	nil	10/01/1991	10	CC
Norex	312		647,238	5,096,927	10900N	450E	0.3		5	46	62					115	nil	10/01/1991	10	CC
Norex	313		647,261	5,096,927	10900N	475E	0.2		5	15	30					46	nil	10/01/1991	10	CC
Norex	314		647,284	5,096,927	10900N	500E	0.1		5	17	31					98	nil	10/01/1991	10	CC
Norex	315		647,306	5,096,927	10900N	525E	0.1		5	22	44					67	nil	10/01/1991	10	CC
Norex	316		647,329	5,096,927	10900N	550E	0.3		5	48	36					176	nil	10/01/1991	10	CC
Norex	317		647,351	5,096,927	10900N	575E	0.1		5	23	35					151	nil	10/01/1991	10	CC
Norex	318		647,374	5,096,927	10900N	600E	0.1		5	97	44					149	nil	10/01/1991	10	CC
Norex	319		647,396	5,096,927	10900N	625E	0.3		5	54	55					70	nil	10/01/1991	10	CC
Norex	320		647,419	5,096,927	10900N	650E	0.2		5	32	37					74	nil	10/01/1991	10	CC
Norex	321		647,442	5,096,927	10900N	675E	0.2		15	37	49					90	nil	10/01/1991	10	CC
Norex	322		647,464	5,096,927	10900N	700E	0.1		5	32	23					55	nil	10/01/1991	10	CC
Norex	323		647,487	5,096,927	10900N	725E	0.1		5	25	21					72	nil	10/01/1991	10	CC
Norex	324		647,509	5,096,927	10900N	750E	0.2		10	11	35					50	nil	10/01/1991	10	CC
Norex	325		647,532	5,096,927	10900N	775E	0.1		10	25	30					85	nil	10/01/1991	10	CC
Norex	326		647,554	5,096,927	10900N	800E	0.1		10	16	22					63	nil	10/01/1991	10	CC
Norex	327		646,832	5,097,027	11000N	0E	0.2		5	15	35					29	nil	10/01/1991	11	CC
Norex	328		646,854	5,097,027	11000N	25E	0.1		5	21	35					70	nil	10/01/1991	11	CC
Norex	329		646,877	5,097,027	11000N	50E	0.2		5	14	27					41	nil	10/01/1991	11	CC
Norex	330		646,899	5,097,027	11000N	75E	0.2		10	10	29					39	nil	10/01/1991	11	CC
Norex	331		646,922	5,097,027	11000N	100E	0.2		10	22	30					62	nil	10/01/1991	11	CC
Norex	332		646,944	5,097,027	11000N	125E	0.3		20	12	33					48	nil	10/01/1991	11	CC
Norex	333		646,967	5,097,027	11000N	150E	0.1		5	7	29					49	nil	10/01/1991	11	CC
Norex	334		646,990	5,097,027	11000N	175E	0.2		5	8	24					48	nil	10/01/1991	11	CC
Norex	335		647,012	5,097,027	11000N	200E	0.2		5	24	79					212	nil	10/01/1991	11	CC
Norex	336		647,035	5,097,027	11000N	225E	0.5		5	14	65					110	nil	10/01/1991	11	CC
Norex	337		647,057	5,097,027	11000N	250E	0.9		5	25	46					195	nil	10/01/1991	11	CC
Norex	338		647,080	5,097,027	11000N	275E	0.7		5	31	143					176	nil	10/01/1991	11	CC
Norex	339		647,102	5,097,027	11000N	300E	0.8		5	11	87					97	nil	10/01/1991	11	CC
Norex	340		647,125	5,097,027	11000N	325E	0.2		5	6	21					27	nil	10/01/1991	11	CC
Norex	341		647,148	5,097,027	11000N	350E	0.2		5	16	54					67	nil	10/01/1991	11	CC
Norex	342		647,170	5,097,027	11000N	375E	0.3		5	32	37					88	nil	10/01/1991	11	CC
Norex	343		647,193	5,097,027	11000N	400E	0.1		5	11	24					37	nil	10/01/1991	11	CC
Norex	344		647,215	5,097,027	11000N	425E	0.2		5	29	37					74	nil	10/01/1991	11	CC
Norex	345		647,238	5,097,027	11000N	450E	0.2		5	29	36					60	nil	10/01/1991	11	CC
Norex	346		647,260	5,097,027	11000N	475E	0.2		5	25	31					52	nil	10/01/1991	11	CC

Company	Order	Samp_id	E_NAD83	N_NAD83	Line	Station	Ag_ppm	As_ppm	Au_ppb	Cu_ppm	Pb_ppm	Mn_ppm	Mo_ppm	Sb_ppm	W_ppm	Zn_ppm	Lab_cert	Lab_date	Source_page	Entered_by
Norex	347		647,283	5,097,027	11000N	500E	0.2		5	8	26					32	nil	10/01/1991	11	CC
Norex	348		647,306	5,097,027	11000N	525E	0.1		5	8	36					50	nil	10/01/1991	11	CC
Norex	349		647,328	5,097,027	11000N	550E	0.1		5	15	34					72	nil	10/01/1991	11	CC
Norex	350		647,351	5,097,027	11000N	575E	0.1		10	9	22					42	nil	10/01/1991	11	CC
Norex	351		647,373	5,097,027	11000N	600E	0.1		5	16	22					45	nil	10/01/1991	11	CC
Norex	352		647,396	5,097,027	11000N	625E	0.2		5	16	22					43	nil	10/01/1991	11	CC
Norex	353		647,418	5,097,027	11000N	650E	0.1		5	29	18					56	nil	10/01/1991	11	CC
Norex	354		647,441	5,097,026	11000N	675E	0.1		5	29	13					51	nil	10/01/1991	11	CC
Norex	355		647,464	5,097,026	11000N	700E	0.2		5	11	19					35	nil	10/01/1991	11	CC
Norex	356		647,486	5,097,026	11000N	725E	0.2		5	12	21					49	nil	10/01/1991	11	CC
Norex	357		647,509	5,097,026	11000N	750E	0.1		5	13	16					47	nil	10/01/1991	11	CC
Norex	358		647,531	5,097,026	11000N	775E	0.1		5	9	17					50	nil	10/01/1991	11	CC
Norex	359		647,554	5,097,026	11000N	800E	0.1		5	13	23					42	nil	10/01/1991	11	CC
Norex	360		646,387	5,095,829	9800N	500W	0.1		5	25	22					77	nil	10/01/1991	12	CC
Norex	361		646,410	5,095,829	9800N	475W	0.1		5	15	20					44	nil	10/01/1991	12	CC
Norex	362		646,432	5,095,829	9800N	450W	0.1		5	14	23					65	nil	10/01/1991	12	CC
Norex	363		646,455	5,095,829	9800N	425W	0.2		5	31	21					86	nil	10/01/1991	12	CC
Norex	364		646,477	5,095,829	9800N	400W	0.1		5	12	26					54	nil	10/01/1991	12	CC
Norex	365		646,500	5,095,829	9800N	375W	0.4		5	20	27					57	nil	10/01/1991	12	CC
Norex	366		646,522	5,095,829	9800N	350W	0.1		5	9	23					32	nil	10/01/1991	12	CC
Norex	367		646,545	5,095,829	9800N	325W	0.2		5	25	33					61	nil	10/01/1991	12	CC
Norex	368		646,568	5,095,829	9800N	300W	0.1		5	7	31					88	nil	10/01/1991	12	CC
Norex	369		646,590	5,095,829	9800N	275W	0.1		5	13	43					345	nil	10/01/1991	12	CC
Norex	370		646,613	5,095,829	9800N	250W	0.1		5	13	24					61	nil	10/01/1991	12	CC
Norex	371		646,635	5,095,829	9800N	225W	0.3		5	19	54					339	nil	10/01/1991	12	CC
Norex	372		646,658	5,095,829	9800N	200W	0.2		10	19	53					126	nil	10/01/1991	12	CC
Norex	373		646,680	5,095,829	9800N	175W	0.1		5	30	52					167	nil	10/01/1991	12	CC
Norex	374		646,703	5,095,829	9800N	150W	0.4		5	13	48					115	nil	10/01/1991	12	CC
Norex	375		646,726	5,095,829	9800N	125W	0.5		10	18	203					207	nil	10/01/1991	12	CC
Norex	376		646,748	5,095,829	9800N	100W	0.6		5	19	112					203	nil	10/01/1991	12	CC
Norex	377		646,771	5,095,829	9800N	75W	0.1		5	18	36					96	nil	10/01/1991	12	CC
Norex	378		646,793	5,095,829	9800N	50W	0.1		5	12	31					111	nil	10/01/1991	12	CC
Norex	379		646,816	5,095,829	9800N	25W	0.1		5	10	21					58	nil	10/01/1991	12	CC
Norex	380		646,838	5,095,829	9800N	00W	0.1		5	19	33					62	nil	10/01/1991	12	CC
Norex	381		646,386	5,095,929	9900N	500W	0.2		5	39	37					71	nil	10/01/1991	13	CC
Norex	382		646,409	5,095,929	9900N	475W	0.3		5	19	29					78	nil	10/01/1991	13	CC
Norex	383		646,432	5,095,929	9900N	450W	0.1		5	14	33					38	nil	10/01/1991	13	CC
Norex	384		646,454	5,095,929	9900N	425W	0.2		15	27	41					50	nil	10/01/1991	13	CC
Norex	385		646,477	5,095,929	9900N	400W	0.4		5	14	34					40	nil	10/01/1991	13	CC
Norex	386		646,499	5,095,929	9900N	375W	0.2		15	24	28					56	nil	10/01/1991	13	CC
Norex	387		646,522	5,095,929	9900N	350W	0.2		5	13	26					54	nil	10/01/1991	13	CC
Norex	388		646,544	5,095,929	9900N	325W	0.2		5	10	21					42	nil	10/01/1991	13	CC
Norex	389		646,567	5,095,929	9900N	300W	0.2		5	14	28					92	nil	10/01/1991	13	CC
Norex	390		646,590	5,095,929	9900N	275W	0.2		5	10	19					46	nil	10/01/1991	13	CC
Norex	391		646,612	5,095,929	9900N	250W	0.3		5	11	31					61	nil	10/01/1991	13	CC
Norex	392		646,635	5,095,929	9900N	225W	0.3		5	9	35					52	nil	10/01/1991	13	CC
Norex	393		646,657	5,095,929	9900N	200W	0.1		5	10	24					54	nil	10/01/1991	13	CC
Norex	394		646,702	5,095,929	9900N	150W	0.2		5	11	33					156	nil	10/01/1991	13	CC
Norex	395		646,725	5,095,929	9900N	125W	0.3		5	18	61					151	nil	10/01/1991	13	CC
Norex	396		646,748	5,095,929	9900N	100W	1.1		5	18	235					173	nil	10/01/1991	13	CC
Norex	397		646,770	5,095,929	9900N	75W	0.2		5	8	82					47	nil	10/01/1991	13	CC
Norex	398		646,793	5,095,928	9900N	50W	0.1		5	30	89					143	nil	10/01/1991	13	CC
Norex	399		646,815	5,095,928	9900N	25W	0.1		5	10	29					99	nil	10/01/1991	13	CC
Norex	400		646,838	5,095,928	9900N	00W	0.2		5	13	28					96	nil	10/01/1991	13	CC
Norex	401		646,386	5,096,029	10000N	500W	0.2		5	196	35					99	nil	10/01/1991	14	CC
Norex	402		646,408	5,096,029	10000N	475W	0.3		5	21	31					59	nil	10/01/1991	14	CC
Norex	403		646,431	5,096,029	10000N	450W	0.1		20	23	30					66	nil	10/01/1991	14	CC
Norex	404		646,454	5,096,029	10000N	425W	0.2		5	14	24					59	nil	10/01/1991	14	CC
Norex	405		646,476	5,096,029	10000N	400W	0.2		5	15	24					56	nil	10/01/1991	14	CC
Norex	406		646,499	5,096,029	10000N	375W	0.1		5	11	28					42	nil	10/01/1991	14	CC
Norex	407		646,521	5,096,029	10000N	350W	0.1		5	45	41					51	nil	10/01/1991	14	CC

Company	Order	Samp_id	E_NAD83	N_NAD83	Line	Station	Ag_ppm	As_ppm	Au_ppb	Cu_ppm	Pb_ppm	Mn_ppm	Mo_ppm	Sb_ppm	W_ppm	Zn_ppm	Lab_cert	Lab_date	Source_page	Entered_by
Norex	408		646,544	5,096,029	10000N	325W	0.4		5	60	129					80	nil	10/01/1991	14	CC
Norex	409		646,566	5,096,029	10000N	300W	0.1		5	12	33					68	nil	10/01/1991	14	CC
Norex	410		646,589	5,096,029	10000N	275W	0.1		5	24	19					59	nil	10/01/1991	14	CC
Norex	411		646,612	5,096,029	10000N	250W	0.1		5	52	38					73	nil	10/01/1991	14	CC
Norex	412		646,634	5,096,029	10000N	225W	0.1		5	51	24					64	nil	10/01/1991	14	CC
Norex	413		646,657	5,096,029	10000N	200W	0.2		5	20	18					72	nil	10/01/1991	14	CC
Norex	414		646,679	5,096,028	10000N	175W	0.1		5	6	26					45	nil	10/01/1991	14	CC
Norex	415		646,702	5,096,028	10000N	150W	0.2		5	10	21					66	nil	10/01/1991	14	CC
Norex	416		646,724	5,096,028	10000N	125W	0.2		5	11	25					73	nil	10/01/1991	14	CC
Norex	417		646,747	5,096,028	10000N	100W	0.7		5	29	109					278	nil	10/01/1991	14	CC
Norex	418		646,770	5,096,028	10000N	75W	0.2		5	23	28					202	nil	10/01/1991	14	CC
Norex	419		646,792	5,096,028	10000N	50W	0.5		5	16	178					307	nil	10/01/1991	14	CC
Norex	420		646,815	5,096,028	10000N	25W	0.1		5	29	50					151	nil	10/01/1991	14	CC
Norex	421		647,582	5,096,028	10000N	825E	0.1		5	17	30					63	nil	10/01/1991	14	CC
Norex	422		647,605	5,096,028	10000N	850E	0.1		15	14	28					48	nil	10/01/1991	14	CC
Norex	423		647,627	5,096,028	10000N	875E	0.2		5	25	42					78	nil	10/01/1991	14	CC
Norex	424		647,650	5,096,028	10000N	900E	0.2		10	22	26					75	nil	10/01/1991	14	CC
Norex	425		647,672	5,096,028	10000N	925E	0.1		10	25	29					66	nil	10/01/1991	14	CC
Norex	426		647,695	5,096,028	10000N	950E	0.1		5	19	27					81	nil	10/01/1991	14	CC
Norex	427		647,718	5,096,027	10000N	975E	0.1		5	20	27					79	nil	10/01/1991	14	CC
Norex	428		647,740	5,096,027	10000N	1000E	0.1		5	20	32					79	nil	10/01/1991	14	CC
Norex	429		647,763	5,096,027	10000N	1025E	0.1		5	36	28					96	nil	10/01/1991	14	CC
Norex	430		647,785	5,096,027	10000N	1050E	0.2		5	32	205					481	nil	10/01/1991	14	CC
Norex	431		647,808	5,096,027	10000N	1075E	0.1		10	25	29					67	nil	10/01/1991	14	CC
Norex	432		647,830	5,096,027	10000N	1100E	0.3		5	20	39					67	nil	10/01/1991	14	CC
Norex	433		647,853	5,096,027	10000N	1125E	0.3		5	21	36					65	nil	10/01/1991	14	CC
Norex	434		647,876	5,096,027	10000N	1150E	0.1		5	9	17					56	nil	10/01/1991	14	CC
Norex	435		647,898	5,096,027	10000N	1175E	0.1		5	7	17					32	nil	10/01/1991	14	CC
Norex	436		647,921	5,096,027	10000N	1200E	0.1		5	17	21					70	nil	10/01/1991	14	CC
Norex	437		647,943	5,096,027	10000N	1225E	0.1		5	13	20					59	nil	10/01/1991	14	CC
Norex	438		647,966	5,096,027	10000N	1250E	0.1		5	9	17					47	nil	10/01/1991	14	CC
Norex	439		647,988	5,096,027	10000N	1275E	0.1		5	9	15					46	nil	10/01/1991	14	CC
Norex	440		648,011	5,096,027	10000N	1300E	0.1		5	7	14					41	nil	10/01/1991	15	CC
Norex	441		646,385	5,096,129	10100N	500W	0.3		5	95	37					69	nil	10/01/1991	16	CC
Norex	442		646,408	5,096,129	10100N	475W	0.5		5	36	33					59	nil	10/01/1991	16	CC
Norex	443		646,430	5,096,129	10100N	450W	0.2		5	16	34					92	nil	10/01/1991	16	CC
Norex	444		646,453	5,096,129	10100N	425W	0.5		5	27	38					58	nil	10/01/1991	16	CC
Norex	445		646,476	5,096,129	10100N	400W	0.2		15	13	31					48	nil	10/01/1991	16	CC
Norex	446		646,498	5,096,129	10100N	375W	0.4		5	24	42					81	nil	10/01/1991	16	CC
Norex	447		646,521	5,096,129	10100N	350W	0.1		5	11	36					83	nil	10/01/1991	16	CC
Norex	448		646,543	5,096,128	10100N	325W	0.2		5	8	25					44	nil	10/01/1991	16	CC
Norex	449		646,566	5,096,128	10100N	300W	0.2		5	4	16					17	nil	10/01/1991	16	CC
Norex	450		646,588	5,096,128	10100N	275W	0.2		5	9	25					34	nil	10/01/1991	16	CC
Norex	451		646,611	5,096,128	10100N	250W	0.1		5	10	22					43	nil	10/01/1991	16	CC
Norex	452		646,634	5,096,128	10100N	225W	0.1		5	13	22					58	nil	10/01/1991	16	CC
Norex	453		646,656	5,096,128	10100N	200W	0.1		5	7	23					39	nil	10/01/1991	16	CC
Norex	454		646,679	5,096,128	10100N	175W	0.1		5	11	16					50	nil	10/01/1991	16	CC
Norex	455		646,701	5,096,128	10100N	150W	0.1		5	10	24					50	nil	10/01/1991	16	CC
Norex	456		646,724	5,096,128	10100N	125W	0.2		5	13	33					67	nil	10/01/1991	16	CC
Norex	457		646,746	5,096,128	10100N	100W	0.2		5	17	66					137	nil	10/01/1991	16	CC
Norex	458		646,769	5,096,128	10100N	75W	0.3		5	12	134					149	nil	10/01/1991	16	CC
Norex	459		646,792	5,096,128	10100N	50W	0.4		5	13	140					218	nil	10/01/1991	16	CC
Norex	460		646,814	5,096,128	10100N	25W	0.7		5	17	183					395	nil	10/01/1991	16	CC
Norex	461		647,582	5,096,127	10100N	825E	0.2		5	10	28					57	nil	10/01/1991	16	CC
Norex	462		647,604	5,096,127	10100N	850E	0.2		5	17	39					83	nil	10/01/1991	16	CC
Norex	463		647,627	5,096,127	10100N	875E	0.2		5	18	45					87	nil	10/01/1991	16	CC
Norex	464		647,649	5,096,127	10100N	900E	0.1		5	30	133					410	nil	10/01/1991	16	CC
Norex	465		647,672	5,096,127	10100N	925E	0.2		5	32	111					164	nil	10/01/1991	16	CC
Norex	466		647,694	5,096,127	10100N	950E	0.2		5	28	79					149	nil	10/01/1991	16	CC
Norex	467		647,717	5,096,127	10100N	975E	0.1		5	25	51					141	nil	10/01/1991	16	CC
Norex	468		647,740	5,096,127	10100N	1000E	0.2		5	54	72					147	nil	10/01/1991	16	CC

Company	Order	Samp_id	E_NAD83	N_NAD83	Line	Station	Ag_ppm	As_ppm	Au_ppb	Cu_ppm	Pb_ppm	Mn_ppm	Mo_ppm	Sb_ppm	W_ppm	Zn_ppm	Lab_cert	Lab_date	Source_page	Entered_by
Norex	469		647,762	5,096,127	10100N	1025E	0.2		20	25	38					81	nil	10/01/1991	16	CC
Norex	470		647,785	5,096,127	10100N	1050E	0.2		5	32	56					118	nil	10/01/1991	16	CC
Norex	471		647,807	5,096,127	10100N	1075E	0.1		5	12	30					69	nil	10/01/1991	16	CC
Norex	472		647,830	5,096,127	10100N	1100E	0.1		5	9	20					46	nil	10/01/1991	16	CC
Norex	473		647,852	5,096,127	10100N	1125E	0.1		10	13	16					59	nil	10/01/1991	16	CC
Norex	474		647,875	5,096,127	10100N	1150E	0.1		5	9	17					49	nil	10/01/1991	16	CC
Norex	475		647,898	5,096,127	10100N	1175E	0.1		5	11	17					53	nil	10/01/1991	16	CC
Norex	476		647,920	5,096,127	10100N	1200E	0.1		5	9	16					602	nil	10/01/1991	16	CC
Norex	477		647,943	5,096,127	10100N	1225E	0.1		5	7	17					45	nil	10/01/1991	16	CC
Norex	478		647,965	5,096,127	10100N	1250E	0.1		5	7	15					41	nil	10/01/1991	16	CC
Norex	479		647,988	5,096,127	10100N	1275E	0.1		5	8	14					67	nil	10/01/1991	16	CC
Norex	480		648,010	5,096,127	10100N	1300E	0.1		5	5	14					39	nil	10/01/1991	17	CC
Norex	481		646,385	5,096,229	10200N	500W	0.1		5	9	24					41	nil	10/01/1991	18	CC
Norex	482		646,407	5,096,228	10200N	475W	0.1		5	14	30					53	nil	10/01/1991	18	CC
Norex	483		646,430	5,096,228	10200N	450W	0.1		5	14	19					46	nil	10/01/1991	18	CC
Norex	484		646,452	5,096,228	10200N	425W	0.2		5	21	35					44	nil	10/01/1991	18	CC
Norex	485		646,475	5,096,228	10200N	400W	0.1		5	14	20					49	nil	10/01/1991	18	CC
Norex	486		646,498	5,096,228	10200N	375W	0.1		5	6	20					32	nil	10/01/1991	18	CC
Norex	487		646,520	5,096,228	10200N	350W	0.1		5	7	26					42	nil	10/01/1991	18	CC
Norex	488		646,543	5,096,228	10200N	325W	0.1		5	8	26					49	nil	10/01/1991	18	CC
Norex	489		646,565	5,096,228	10200N	300W	0.1		5	6	25					34	nil	10/01/1991	18	CC
Norex	490		646,588	5,096,228	10200N	275W	0.1		5	8	25					36	nil	10/01/1991	18	CC
Norex	491		646,610	5,096,228	10200N	250W	0.2		5	5	22					26	nil	10/01/1991	18	CC
Norex	492		646,633	5,096,228	10200N	225W	0.3		15	6	68					52	nil	10/01/1991	18	CC
Norex	493		646,656	5,096,228	10200N	200W	0.5		5	9	51					78	nil	10/01/1991	18	CC
Norex	494		646,678	5,096,228	10200N	175W	1.1		5	13	104					69	nil	10/01/1991	18	CC
Norex	495		646,701	5,096,228	10200N	150W	0.5		5	15	91					57	nil	10/01/1991	18	CC
Norex	496		646,723	5,096,228	10200N	125W	0.9		5	16	192					57	nil	10/01/1991	18	CC
Norex	497		646,746	5,096,228	10200N	100W	0.5		5	26	143					155	nil	10/01/1991	18	CC
Norex	498		646,768	5,096,228	10200N	75W	0.1		5	9	28					60	nil	10/01/1991	18	CC
Norex	499		646,791	5,096,228	10200N	50W	0.1		5	12	36					90	nil	10/01/1991	18	CC
Norex	500		646,814	5,096,228	10200N	25W	0.5		5	19	120					76	nil	10/01/1991	18	CC
Norex	501		647,581	5,096,227	10200N	825E	0.3		5	26	92					130	nil	10/01/1991	18	CC
Norex	502		647,604	5,096,227	10200N	850E	0.2		5	23	53					144	nil	10/01/1991	18	CC
Norex	503		647,626	5,096,227	10200N	875E	0.2		5	36	41					137	nil	10/01/1991	18	CC
Norex	504		647,649	5,096,227	10200N	900E	0.2		35	34	45					115	nil	10/01/1991	18	CC
Norex	505		647,671	5,096,227	10200N	925E	0.2		5	25	36					96	nil	10/01/1991	18	CC
Norex	506		647,694	5,096,227	10200N	950E	0.2		5	36	33					98	nil	10/01/1991	18	CC
Norex	507		647,716	5,096,227	10200N	975E	0.1		5	23	38					185	nil	10/01/1991	18	CC
Norex	508		647,739	5,096,227	10200N	1000E	0.2		5	26	33					82	nil	10/01/1991	18	CC
Norex	509		647,762	5,096,227	10200N	1025E	0.1		5	7	18					36	nil	10/01/1991	18	CC
Norex	510		647,784	5,096,227	10200N	1050E	0.1		25	7	18					37	nil	10/01/1991	18	CC
Norex	511		647,807	5,096,227	10200N	1075E	0.1		5	9	22					43	nil	10/01/1991	18	CC
Norex	512		647,829	5,096,227	10200N	1100E	0.1		5	9	13					33	nil	10/01/1991	18	CC
Norex	513		647,852	5,096,227	10200N	1125E	0.1		5	5	12					34	nil	10/01/1991	18	CC
Norex	514		647,874	5,096,227	10200N	1150E	0.2		5	6	12					41	nil	10/01/1991	18	CC
Norex	515		647,897	5,096,227	10200N	1175E	0.2		5	6	13					38	nil	10/01/1991	18	CC
Norex	516		647,920	5,096,227	10200N	1200E	0.2		5	8	14					46	nil	10/01/1991	18	CC
Norex	517		647,942	5,096,227	10200N	1225E	0.2		5	6	16					40	nil	10/01/1991	18	CC
Norex	518		647,965	5,096,227	10200N	1250E	0.1		5	5	13					34	nil	10/01/1991	18	CC
Norex	519		647,987	5,096,227	10200N	1275E	0.1		5	6	16					38	nil	10/01/1991	18	CC
Norex	520		648,010	5,096,227	10200N	1300E	0.1		5	5	12					34	nil	10/01/1991	19	CC
Norex	521		646,384	5,096,328	10300N	500W	0.1		5	6	19					36	nil	10/01/1991	20	CC
Norex	522		646,407	5,096,328	10300N	475W	0.1		5	10	26					56	nil	10/01/1991	20	CC
Norex	523		646,429	5,096,328	10300N	450W	0.1		5	10	28					55	nil	10/01/1991	20	CC
Norex	524		646,452	5,096,328	10300N	425W	0.1		5	10	26					56	nil	10/01/1991	20	CC
Norex	525		646,474	5,096,328	10300N	400W	0.1		5	12	31					67	nil	10/01/1991	20	CC
Norex	526		646,497	5,096,328	10300N	375W	0.1		5	9	29					46	nil	10/01/1991	20	CC
Norex	527		646,520	5,096,328	10300N	350W	0.1		5	7	22					53	nil	10/01/1991	20	CC
Norex	528		646,542	5,096,328	10300N	325W	0.2		5	7	26					52	nil	10/01/1991	20	CC
Norex	529		646,565	5,096,328	10300N	300W	0.1		5	10	20					46	nil	10/01/1991	20	CC

Company	Order	Samp_id	E_NAD83	N_NAD83	Line	Station	Ag_ppm	As_ppm	Au_ppb	Cu_ppm	Pb_ppm	Mn_ppm	Mo_ppm	Sb_ppm	W_ppm	Zn_ppm	Lab_cert	Lab_date	Source_page	Entered_by
Norex	530		646,587	5,096,328	10300N	275W	0.1		5	8	33					57	nil	10/01/1991	20	CC
Norex	531		646,610	5,096,328	10300N	250W	0.1		5	9	30					58	nil	10/01/1991	20	CC
Norex	532		646,632	5,096,328	10300N	225W	0.2		5	8	37					44	nil	10/01/1991	20	CC
Norex	533		646,655	5,096,328	10300N	200W	0.1		5	4	21					23	nil	10/01/1991	20	CC
Norex	534		646,678	5,096,328	10300N	175W	0.4		5	13	85					78	nil	10/01/1991	20	CC
Norex	535		646,700	5,096,328	10300N	150W	0.2		5	12	40					49	nil	10/01/1991	20	CC
Norex	536		646,723	5,096,328	10300N	125W	0.4		5	17	61					86	nil	10/01/1991	20	CC
Norex	537		646,745	5,096,328	10300N	100W	0.1		5	10	42					76	nil	10/01/1991	20	CC
Norex	538		646,768	5,096,328	10300N	75W	0.2		5	9	21					47	nil	10/01/1991	20	CC
Norex	539		646,790	5,096,328	10300N	50W	0.1		5	9	28					72	nil	10/01/1991	20	CC
Norex	540		646,813	5,096,328	10300N	25W	0.5		5	13	318					377	nil	10/01/1991	20	CC
Norex	541		647,580	5,096,327	10300N	825E	0.1		5	37	34					100	nil	10/01/1991	20	CC
Norex	542		647,603	5,096,327	10300N	850E	0.1		5	21	36					89	nil	10/01/1991	20	CC
Norex	543		647,626	5,096,327	10300N	875E	0.1		5	22	39					75	nil	10/01/1991	20	CC
Norex	544		647,648	5,096,327	10300N	900E	0.1		5	29	48					86	nil	10/01/1991	20	CC
Norex	545		647,671	5,096,327	10300N	925E	0.1		5	22	35					87	nil	10/01/1991	20	CC
Norex	546		647,693	5,096,327	10300N	950E	0.1		5	25	40					163	nil	10/01/1991	20	CC
Norex	547		647,716	5,096,327	10300N	975E	0.2		5	14	36					63	nil	10/01/1991	20	CC
Norex	548		647,738	5,096,327	10300N	1000E	0.1		5	33	30					120	nil	10/01/1991	20	CC
Norex	549		647,761	5,096,327	10300N	1025E	0.1		5	17	26					70	nil	10/01/1991	20	CC
Norex	550		647,784	5,096,327	10300N	1050E	0.1		5	11	22					104	nil	10/01/1991	20	CC
Norex	551		647,806	5,096,327	10300N	1075E	0.1		5	16	23					71	nil	10/01/1991	20	CC
Norex	552		647,829	5,096,327	10300N	1100E	0.1		5	5	19					35	nil	10/01/1991	20	CC
Norex	553		647,851	5,096,327	10300N	1125E	0.1		5	5	14					44	nil	10/01/1991	20	CC
Norex	554		647,874	5,096,327	10300N	1150E	0.1		5	8	15					54	nil	10/01/1991	20	CC
Norex	555		647,896	5,096,327	10300N	1175E	0.1		5	5	14					46	nil	10/01/1991	20	CC
Norex	556		647,919	5,096,327	10300N	1200E	0.1		5	6	15					49	nil	10/01/1991	20	CC
Norex	557		647,942	5,096,327	10300N	1225E	0.1		5	6	17					43	nil	10/01/1991	20	CC
Norex	558		647,964	5,096,327	10300N	1250E	0.1		5	6	15					40	nil	10/01/1991	20	CC
Norex	559		647,987	5,096,327	10300N	1275E	0.1		5	6	14					42	nil	10/01/1991	20	CC
Norex	560		648,009	5,096,327	10300N	1300E	0.1		5	5	13					32	nil	10/01/1991	21	CC
Norex	561		646,384	5,096,428	10400N	500W	0.1		5	13	26					53	nil	10/01/1991	22	CC
Norex	562		646,406	5,096,428	10400N	475W	0.1		5	10	23					45	nil	10/01/1991	22	CC
Norex	563		646,429	5,096,428	10400N	450W	0.1		5	9	22					38	nil	10/01/1991	22	CC
Norex	564		646,451	5,096,428	10400N	425W	0.1		5	9	27					55	nil	10/01/1991	22	CC
Norex	565		646,474	5,096,428	10400N	400W	0.1		5	10	27					45	nil	10/01/1991	22	CC
Norex	566		646,496	5,096,428	10400N	375W	0.1		5	12	35					61	nil	10/01/1991	22	CC
Norex	567		646,519	5,096,428	10400N	350W	0.1		5	11	24					56	nil	10/01/1991	22	CC
Norex	568		646,542	5,096,428	10400N	325W	0.1		5	8	35					38	nil	10/01/1991	22	CC
Norex	569		646,564	5,096,428	10400N	300W	0.2		5	16	39					77	nil	10/01/1991	22	CC
Norex	570		646,587	5,096,428	10400N	275W	0.1		5	10	23					43	nil	10/01/1991	22	CC
Norex	571		646,609	5,096,428	10400N	250W	0.2		5	38	24					49	nil	10/01/1991	22	CC
Norex	572		646,632	5,096,428	10400N	225W	0.2		5	9	49					70	nil	10/01/1991	22	CC
Norex	573		646,654	5,096,428	10400N	200W	0.5		5	16	80					86	nil	10/01/1991	22	CC
Norex	574		646,677	5,096,428	10400N	175W	0.3		5	27	173					133	nil	10/01/1991	22	CC
Norex	575		646,700	5,096,428	10400N	150W	0.5		5	12	39					57	nil	10/01/1991	22	CC
Norex	576		646,722	5,096,428	10400N	125W	0.1		5	11	21					52	nil	10/01/1991	22	CC
Norex	577		646,745	5,096,428	10400N	100W	0.1		5	18	52					101	nil	10/01/1991	22	CC
Norex	578		646,767	5,096,428	10400N	75W	0.1		5	19	108					103	nil	10/01/1991	22	CC
Norex	579		646,790	5,096,428	10400N	50W	0.1		5	10	327					46	nil	10/01/1991	22	CC
Norex	580		646,812	5,096,428	10400N	25W	0.9		5	22	167					111	nil	10/01/1991	22	CC
Norex	581		647,580	5,096,427	10400N	825E	0.1		5	37	27					82	nil	10/01/1991	22	CC
Norex	582		647,602	5,096,427	10400N	850E	0.3		5	32	26					137	nil	10/01/1991	22	CC
Norex	583		647,625	5,096,427	10400N	875E	0.1		5	18	24					46	nil	10/01/1991	22	CC
Norex	584		647,648	5,096,427	10400N	900E	0.1		5	18	34					82	nil	10/01/1991	22	CC
Norex	585		647,670	5,096,427	10400N	925E	0.1		5	14	25					109	nil	10/01/1991	22	CC
Norex	586		647,693	5,096,427	10400N	950E	0.1		5	21	26					85	nil	10/01/1991	22	CC
Norex	587		647,715	5,096,427	10400N	975E	0.1		5	35	34					105	nil	10/01/1991	22	CC
Norex	588		647,738	5,096,427	10400N	1000E	0.1		5	12	28					46	nil	10/01/1991	22	CC
Norex	589		647,760	5,096,427	10400N	1025E	0.1		5	13	22					54	nil	10/01/1991	22	CC
Norex	590		647,783	5,096,427	10400N	1050E	0.1		5	7	15					41	nil	10/01/1991	22	CC

Company	Order	Samp_id	E_NAD83	N_NAD83	Line	Station	Ag_ppm	As_ppm	Au_ppb	Cu_ppm	Pb_ppm	Mn_ppm	Mo_ppm	Sb_ppm	W_ppm	Zn_ppm	Lab_cert	Lab_date	Source_page	Entered_by
Norex	591		647,806	5,096,427	10400N	1075E	0.1		5	5	16					32	nil	10/01/1991	22	CC
Norex	592		647,828	5,096,427	10400N	1100E	0.1		5	8	16					61	nil	10/01/1991	22	CC
Norex	593		647,851	5,096,427	10400N	1125E	0.1		5	4	14					38	nil	10/01/1991	22	CC
Norex	594		647,873	5,096,427	10400N	1150E	0.1		5	3	11					25	nil	10/01/1991	22	CC
Norex	595		647,896	5,096,427	10400N	1175E	0.1		5	7	18					55	nil	10/01/1991	22	CC
Norex	596		647,918	5,096,427	10400N	1200E	0.1		5	5	15					35	nil	10/01/1991	22	CC
Norex	597		647,941	5,096,427	10400N	1225E	0.1		5	8	13					52	nil	10/01/1991	22	CC
Norex	598		647,964	5,096,427	10400N	1250E	0.1		5	7	15					49	nil	10/01/1991	22	CC
Norex	599		647,986	5,096,427	10400N	1275E	0.1		5	12	16					61	nil	10/01/1991	22	CC
Norex	600		648,009	5,096,427	10400N	1300E	0.1		5	5	18					34	nil	10/01/1991	23	CC
Norex	601		647,557	5,096,527	10500N	800E	0.1		10	93	92					304	nil	10/01/1991	24	CC
Norex	602		647,579	5,096,527	10500N	825E	0.1		5	52	112					373	nil	10/01/1991	24	CC
Norex	603		647,602	5,096,527	10500N	850E	0.1		5	29	39					131	nil	10/01/1991	24	CC
Norex	604		647,624	5,096,527	10500N	875E	0.1		5	19	62					143	nil	10/01/1991	24	CC
Norex	605		647,647	5,096,527	10500N	900E	0.1		15	25	51					143	nil	10/01/1991	24	CC
Norex	606		647,670	5,096,527	10500N	925E	0.1		5	31	40					142	nil	10/01/1991	24	CC
Norex	607		647,692	5,096,527	10500N	950E	0.1		5	10	31					63	nil	10/01/1991	24	CC
Norex	608		647,715	5,096,527	10500N	975E	0.1		5	39	27					64	nil	10/01/1991	24	CC
Norex	609		647,737	5,096,527	10500N	1000E	0.1		5	9	18					41	nil	10/01/1991	24	CC
Norex	610		647,760	5,096,527	10500N	1025E	0.1		5	10	21					54	nil	10/01/1991	24	CC
Norex	611		647,782	5,096,527	10500N	1050E	0.1		5	9	16					68	nil	10/01/1991	24	CC
Norex	612		647,805	5,096,527	10500N	1075E	0.1		5	6	14					35	nil	10/01/1991	24	CC
Norex	613		647,828	5,096,527	10500N	1100E	0.1		5	9	19					49	nil	10/01/1991	24	CC
Norex	614		647,850	5,096,527	10500N	1125E	0.1		5	9	16					48	nil	10/01/1991	24	CC
Norex	615		647,873	5,096,527	10500N	1150E	0.1		5	6	13					36	nil	10/01/1991	24	CC
Norex	616		647,895	5,096,527	10500N	1175E	0.1		5	6	14					39	nil	10/01/1991	24	CC
Norex	617		647,918	5,096,527	10500N	1200E	0.1		5	6	16					49	nil	10/01/1991	24	CC
Norex	618		647,940	5,096,527	10500N	1225E	0.1		5	7	16					44	nil	10/01/1991	24	CC
Norex	619		647,963	5,096,527	10500N	1250E	0.1		5	7	11					38	nil	10/01/1991	24	CC
Norex	620		647,986	5,096,527	10500N	1275E	0.1		5	8	17					49	nil	10/01/1991	24	CC
Norex	621		648,008	5,096,527	10500N	1300E	0.1		5	9	16					48	nil	10/01/1991	24	CC
Norex	1001		646,364	5,095,829	9800N	525W	0.1		5	17	16					32	nil	1993ish		CC
Norex	1002		646,342	5,095,829	9800N	550W	0.1		5	9	17					29	nil	1993ish		CC
Norex	1003		646,319	5,095,829	9800N	575W	0.1		5	13	26					57	nil	1993ish		CC
Norex	1004		646,297	5,095,829	9800N	600W	0.1		5	41	35					88	nil	1993ish		CC
Norex	1005		646,274	5,095,829	9800N	625W	0.2		5	19	21					52	nil	1993ish		CC
Norex	1006		646,252	5,095,829	9800N	650W	0.2		5	22	33					62	nil	1993ish		CC
Norex	1007		646,229	5,095,829	9800N	675W	0.1		5	9	22					48	nil	1993ish		CC
Norex	1008		646,206	5,095,829	9800N	700W	0.1		5	13	18					34	nil	1993ish		CC
Norex	1009		646,184	5,095,829	9800N	725W	0.1		5	25	14					39	nil	1993ish		CC
Norex	1010		646,161	5,095,829	9800N	750W	0.1		5	25	16					35	nil	1993ish		CC
Norex	1011		646,139	5,095,829	9800N	775W	0.2		5	112	20					57	nil	1993ish		CC
Norex	1012		646,116	5,095,829	9800N	800W	0.1		5	40	20					30	nil	1993ish		CC
Norex	1013		646,364	5,095,929	9900N	525W	0.1		5	23	28					51	nil	1993ish		CC
Norex	1014		646,341	5,095,929	9900N	550W	0.1		5	9	22					38	nil	1993ish		CC
Norex	1015		646,319	5,095,929	9900N	575W	0.2		5	14	23					53	nil	1993ish		CC
Norex	1016		646,296	5,095,929	9900N	600W	0.1		5	10	17					26	nil	1993ish		CC
Norex	1017		646,274	5,095,929	9900N	625W	0.9		5	24	22					46	nil	1993ish		CC
Norex	1018		646,251	5,095,929	9900N	650W	0.3		5	286	133					126	nil	1993ish		CC
Norex	1019		646,228	5,095,929	9900N	675W	0.1		5	17	18					40	nil	1993ish		CC
Norex	1020		646,206	5,095,929	9900N	700W	0.1		5	94	18					103	nil	1993ish		CC
Norex	1021		646,183	5,095,929	9900N	725W	0.1		5	94	21					110	nil	1993ish		CC
Norex	1022		646,161	5,095,929	9900N	750W	0.3		5	150	26					111	nil	1993ish		CC
Norex	1023		646,138	5,095,929	9900N	775W	0.2		5	138	33					164	nil	1993ish		CC
Norex	1024		646,116	5,095,929	9900N	800W	0.1		5	16	17					32	nil	1993ish		CC
Norex	1025		646,363	5,096,029	10000N	525W	0.2		5	22	30					47	nil	1993ish		CC
Norex	1026		646,341	5,096,029	10000N	550W	0.1		5	25	29					53	nil	1993ish		CC
Norex	1027		646,318	5,096,029	10000N	575W	0.1		5	11	23					53	nil	1993ish		CC
Norex	1028		646,296	5,096,029	10000N	600W	0.1		5	67	91					72	nil	1993ish		CC
Norex	1029		646,273	5,096,029	10000N	625W	0.2		5	39	22					54	nil	1993ish		CC
Norex	1030		646,250	5,096,029	10000N	650W	0.1		5	11	16					23	nil	1993ish		CC

Company	Order	Samp_id	E_NAD83	N_NAD83	Line	Station	Ag_ppm	As_ppm	Au_ppb	Cu_ppm	Pb_ppm	Mn_ppm	Mo_ppm	Sb_ppm	W_ppm	Zn_ppm	Lab_cert	Lab_date	Source_page	Entered_by
Norex	1031		646,228	5,096,029	10000N	675W	0.1		5	13	25					51	nil	1993ish		CC
Norex	1032		646,205	5,096,029	10000N	700W	0.1		5	14	25					39	nil	1993ish		CC
Norex	1033		646,183	5,096,029	10000N	725W	0.1		5	55	26					51	nil	1993ish		CC
Norex	1034		646,160	5,096,029	10000N	750W	0.1		5	15	20					43	nil	1993ish		CC
Norex	1035		646,138	5,096,029	10000N	775W	0.1		5	9	19					41	nil	1993ish		CC
Norex	1036		646,115	5,096,029	10000N	800W	0.1		5	13	24					45	nil	1993ish		CC
Norex	1037		646,363	5,096,129	10100N	525W	0.3		5	13	27					41	nil	1993ish		CC
Norex	1038		646,340	5,096,129	10100N	550W	0.2		5	23	35					82	nil	1993ish		CC
Norex	1039		646,318	5,096,129	10100N	575W	0.1		5	10	26					32	nil	1993ish		CC
Norex	1040		646,295	5,096,129	10100N	600W	0.1		5	16	27					44	nil	1993ish		CC
Norex	1041		646,272	5,096,129	10100N	625W	0.2		5	15	25					47	nil	1993ish		CC
Norex	1042		646,250	5,096,129	10100N	650W	0.1		5	17	41					87	nil	1993ish		CC
Norex	1043		646,227	5,096,129	10100N	675W	0.2		5	26	39					73	nil	1993ish		CC
Norex	1044		646,205	5,096,129	10100N	700W	0.1		5	28	33					51	nil	1993ish		CC
Norex	1045		646,182	5,096,129	10100N	725W	0.2		5	13	23					35	nil	1993ish		CC
Norex	1046		646,160	5,096,129	10100N	750W	0.1		5	10	20					33	nil	1993ish		CC
Norex	1047		646,137	5,096,129	10100N	775W	0.2		5	17	27					57	nil	1993ish		CC
Norex	1048		646,114	5,096,129	10100N	800W	0.2		5	19	21					55	nil	1993ish		CC
Norex	1049		646,092	5,096,129	10100N	825W	0.2		5	26	24					77	nil	1993ish		CC
Norex	1050		646,069	5,096,129	10100N	850W	0.2		5	12	23					65	nil	1993ish		CC
Norex	1051		646,047	5,096,129	10100N	875W	0.1		5	4	16					26	nil	1993ish		CC
Norex	1052		646,024	5,096,129	10100N	900W	0.2		5	11	16					31	nil	1993ish		CC
Norex	1053		646,002	5,096,129	10100N	925W	0.1		5	55	35					114	nil	1993ish		CC
Norex	1054		645,979	5,096,129	10100N	950W	0.1		5	8	13					39	nil	1993ish		CC
Norex	1055		645,956	5,096,129	10100N	975W	0.1		5	13	23					54	nil	1993ish		CC
Norex	1056		645,934	5,096,129	10100N	1000W	0.1		5	6	17					32	nil	1993ish		CC
Norex	1057		645,911	5,096,129	10100N	1025W	0.1		5	17	17					61	nil	1993ish		CC
Norex	1058		645,889	5,096,129	10100N	1050W	0.3		5	28	19					75	nil	1993ish		CC
Norex	1059		645,866	5,096,129	10100N	1075W	0.2		5	33	22					65	nil	1993ish		CC
Norex	1060		645,844	5,096,129	10100N	1100W	0.2		5	9	22					59	nil	1993ish		CC
Norex	1061		645,821	5,096,129	10100N	1125W	0.1		5	13	22					93	nil	1993ish		CC
Norex	1062		645,798	5,096,129	10100N	1150W	0.1		5	11	14					41	nil	1993ish		CC
Norex	1063		645,776	5,096,129	10100N	1175W	0.1		5	74	22					110	nil	1993ish		CC
Norex	1064		645,753	5,096,129	10100N	1200W	0.2		5	21	20					40	nil	1993ish		CC
Norex	1065		645,731	5,096,129	10100N	1225W	0.2		5	150	24					122	nil	1993ish		CC
Norex	1066		645,708	5,096,129	10100N	1250W	0.2		5	67	25					86	nil	1993ish		CC
Norex	1067		645,686	5,096,129	10100N	1275W	0.1		5	35	24					89	nil	1993ish		CC
Norex	1068		645,663	5,096,129	10100N	1300W	0.1		5	9	18					40	nil	1993ish		CC
Norex	1069		646,362	5,096,229	10200N	525W	0.1		5	12	21					57	nil	1993ish		CC
Norex	1070		646,340	5,096,229	10200N	550W	0.1		5	16	21					55	nil	1993ish		CC
Norex	1071		646,317	5,096,229	10200N	575W	0.2		5	74	26					72	nil	1993ish		CC
Norex	1072		646,294	5,096,229	10200N	600W	0.2		5	13	28					68	nil	1993ish		CC
Norex	1073		646,272	5,096,229	10200N	625W	0.2		5	15	26					53	nil	1993ish		CC
Norex	1074		646,249	5,096,229	10200N	650W	0.4		5	84	48					93	nil	1993ish		CC
Norex	1075		646,227	5,096,229	10200N	675W	0.3		5	38	29					74	nil	1993ish		CC
Norex	1076		646,204	5,096,229	10200N	700W	0.3		5	29	32					66	nil	1993ish		CC
Norex	1077		646,182	5,096,229	10200N	725W	0.1		5	13	24					57	nil	1993ish		CC
Norex	1078		646,159	5,096,229	10200N	750W	0.2		5	24	22					45	nil	1993ish		CC
Norex	1079		646,136	5,096,229	10200N	775W	0.1		5	28	22					98	nil	1993ish		CC
Norex	1080		646,114	5,096,229	10200N	800W	0.2		5	3	14					21	nil	1993ish		CC
Norex	1081		646,362	5,096,328	10300N	525W	0.1		5	10	20					48	nil	1993ish		CC
Norex	1082		646,339	5,096,328	10300N	550W	0.2		5	12	23					75	nil	1993ish		CC
Norex	1083		646,316	5,096,328	10300N	575W	0.1		5	10	29					52	nil	1993ish		CC
Norex	1084		646,294	5,096,328	10300N	600W	0.1		5	14	23					64	nil	1993ish		CC
Norex	1085		646,271	5,096,329	10300N	625W	0.2		5	10	18					34	nil	1993ish		CC
Norex	1086		646,249	5,096,329	10300N	650W	0.2		5	10	20					51	nil	1993ish		CC
Norex	1087		646,226	5,096,329	10300N	675W	0.1		5	7	28					41	nil	1993ish		CC
Norex	1088		646,204	5,096,329	10300N	700W	0.1		5	5	17					17	nil	1993ish		CC
Norex	1089		646,181	5,096,329	10300N	725W	0.1		5	11	32					49	nil	1993ish		CC
Norex	1090		646,158	5,096,329	10300N	750W	0.1		5	25	38					56	nil	1993ish		CC
Norex	1091		646,136	5,096,329	10300N	775W	0.1		5	20	23					55	nil	1993ish		CC

Company	Order	Samp_id	E_NAD83	N_NAD83	Line	Station	Ag_ppm	As_ppm	Au_ppb	Cu_ppm	Pb_ppm	Mn_ppm	Mo_ppm	Sb_ppm	W_ppm	Zn_ppm	Lab_cert	Lab_date	Source_page	Entered_by
Norex	1092		646,113	5,096,329	10300N	800W	0.2		5	33	25					82	nil	1993ish		CC
Norex	1093		646,091	5,096,329	10300N	825W	0.2		5	142	24					51	nil	1993ish		CC
Norex	1094		646,068	5,096,329	10300N	850W	0.2		5	82	23					76	nil	1993ish		CC
Norex	1095		646,046	5,096,329	10300N	875W	0.2		5	26	16					49	nil	1993ish		CC
Norex	1096		646,023	5,096,329	10300N	900W	0.1		5	12	26					33	nil	1993ish		CC
Norex	1097		646,000	5,096,329	10300N	925W	0.1		5	17	18					33	nil	1993ish		CC
Norex	1098		645,978	5,096,329	10300N	950W	0.1		5	14	18					31	nil	1993ish		CC
Norex	1099		645,955	5,096,329	10300N	975W	0.1		5	24	22					37	nil	1993ish		CC
Norex	1100		645,933	5,096,329	10300N	1000W	0.1		5	21	23					62	nil	1993ish		CC
Norex	1101		645,910	5,096,329	10300N	1025W	0.2		5	27	20					28	nil	1993ish		CC
Norex	1102		645,888	5,096,329	10300N	1050W	0.1		5	18	21					35	nil	1993ish		CC
Norex	1103		645,865	5,096,329	10300N	1075W	0.1		5	13	21					50	nil	1993ish		CC
Norex	1104		645,842	5,096,329	10300N	1100W	0.1		5	9	20					41	nil	1993ish		CC
Norex	1105		645,820	5,096,329	10300N	1125W	0.2		5	33	25					52	nil	1993ish		CC
Norex	1106		645,797	5,096,329	10300N	1150W	0.1		5	37	16					30	nil	1993ish		CC
Norex	1107		645,775	5,096,329	10300N	1175W	0.1		5	14	20					40	nil	1993ish		CC
Norex	1108		645,752	5,096,329	10300N	1200W	0.1		5	32	20					48	nil	1993ish		CC
Norex	1109		645,730	5,096,329	10300N	1225W	0.1		5	27	19					30	nil	1993ish		CC
Norex	1110		645,707	5,096,329	10300N	1250W	0.1		5	15	18					61	nil	1993ish		CC
Norex	1111		645,684	5,096,329	10300N	1275W	0.1		5	66	31					104	nil	1993ish		CC
Norex	1112		645,662	5,096,329	10300N	1300W	0.1		5	15	18					35	nil	1993ish		CC
Norex	1113		646,361	5,096,428	10400N	525W	0.1		5	4	15					14	nil	1993ish		CC
Norex	1114		646,338	5,096,428	10400N	550W	0.1		5	20	22					66	nil	1993ish		CC
Norex	1115		646,316	5,096,428	10400N	575W	0.2		5	8	22					42	nil	1993ish		CC
Norex	1116		646,293	5,096,428	10400N	600W	0.1		5	17	21					39	nil	1993ish		CC
Norex	1117		646,271	5,096,428	10400N	625W	0.1		5	8	20					46	nil	1993ish		CC
Norex	1118		646,248	5,096,428	10400N	650W	0.1		5	13	20					55	nil	1993ish		CC
Norex	1119		646,226	5,096,428	10400N	675W	0.1		5	10	15					32	nil	1993ish		CC
Norex	1120		646,203	5,096,428	10400N	700W	0.1		5	18	20					67	nil	1993ish		CC
Norex	1121		646,180	5,096,428	10400N	725W	0.1		5	12	20					57	nil	1993ish		CC
Norex	1122		646,158	5,096,428	10400N	750W	0.1		5	14	21					37	nil	1993ish		CC
Norex	1123		646,135	5,096,429	10400N	775W	0.1		5	9	19					27	nil	1993ish		CC
Norex	1124		646,113	5,096,429	10400N	800W	0.1		5	17	21					56	nil	1993ish		CC
Norex	1125		646,812	5,096,528	10500N	25W	0.3		5	17	68					93	nil	1993ish		CC
Norex	1126		646,789	5,096,528	10500N	50W	0.3		5	11	94					53	nil	1993ish		CC
Norex	1127		646,767	5,096,528	10500N	75W	0.2		5	8	59					46	nil	1993ish		CC
Norex	1128		646,744	5,096,528	10500N	100W	0.6		5	13	96					57	nil	1993ish		CC
Norex	1129		646,722	5,096,528	10500N	125W	0.4		5	27	77					126	nil	1993ish		CC
Norex	1130		646,699	5,096,528	10500N	150W	0.1		5	12	33					63	nil	1993ish		CC
Norex	1131		646,676	5,096,528	10500N	175W	0.2		5	15	45					95	nil	1993ish		CC
Norex	1132		646,654	5,096,528	10500N	200W	0.2		5	5	41					22	nil	1993ish		CC
Norex	1133		646,631	5,096,528	10500N	225W	0.1		5	11	33					38	nil	1993ish		CC
Norex	1134		646,609	5,096,528	10500N	250W	0.3		5	11	45					43	nil	1993ish		CC
Norex	1135		646,586	5,096,528	10500N	275W	0.3		5	12	38					39	nil	1993ish		CC
Norex	1136		646,564	5,096,528	10500N	300W	0.2		5	17	60					72	nil	1993ish		CC
Norex	1137		646,541	5,096,528	10500N	325W	0.2		5	13	49					57	nil	1993ish		CC
Norex	1138		646,518	5,096,528	10500N	350W	0.1		5	10	22					49	nil	1993ish		CC
Norex	1139		646,496	5,096,528	10500N	375W	0.2		5	9	30					42	nil	1993ish		CC
Norex	1140		646,473	5,096,528	10500N	400W	0.1		5	9	25					41	nil	1993ish		CC
Norex	1141		646,451	5,096,528	10500N	425W	0.1		5	10	27					43	nil	1993ish		CC
Norex	1142		646,428	5,096,528	10500N	450W	0.1		5	10	35					44	nil	1993ish		CC
Norex	1143		646,406	5,096,528	10500N	475W	0.1		5	12	20					44	nil	1993ish		CC
Norex	1144		646,383	5,096,528	10500N	500W	0.1		5	6	19					29	nil	1993ish		CC
Norex	1145		646,360	5,096,528	10500N	525W	0.1		5	12	23					56	nil	1993ish		CC
Norex	1146		646,338	5,096,528	10500N	550W	0.1		5	7	22					43	nil	1993ish		CC
Norex	1147		646,315	5,096,528	10500N	575W	0.1		5	7	24					40	nil	1993ish		CC
Norex	1148		646,293	5,096,528	10500N	600W	0.1		5	10	22					57	nil	1993ish		CC
Norex	1149		646,270	5,096,528	10500N	625W	0.1		5	9	21					36	nil	1993ish		CC
Norex	1150		646,248	5,096,528	10500N	650W	0.1		5	6	21					27	nil	1993ish		CC
Norex	1151		646,225	5,096,528	10500N	675W	0.1		5	10	24					44	nil	1993ish		CC
Norex	1152		646,202	5,096,528	10500N	700W	0.1		5	6	21					34	nil	1993ish		CC

Company	Order	Samp_id	E_NAD83	N_NAD83	Line	Station	Ag_ppm	As_ppm	Au_ppb	Cu_ppm	Pb_ppm	Mn_ppm	Mo_ppm	Sb_ppm	W_ppm	Zn_ppm	Lab_cert	Lab_date	Source_page	Entered_by
Norex	1153		646,180	5,096,528	10500N	725W	0.1		5	11	20					35	nil	1993ish		CC
Norex	1154		646,157	5,096,528	10500N	750W	0.1		5	10	19					39	nil	1993ish		CC
Norex	1155		646,135	5,096,528	10500N	775W	0.1		5	11	21					69	nil	1993ish		CC
Norex	1156		646,112	5,096,528	10500N	800W	0.2		5	12	19					46	nil	1993ish		CC
Grant	1	WMS-01	645,253	5,095,177	1	0	0.764	18.3	10.9	29.4	14.7	158	1.14	1.17	2.16	29.5		2010		
Grant	2	WMS-02	645,255	5,095,150	1	1S	0.287	45.3	4.9	169	35.2	229	5.59	1.07	3.67	41		2010		
Grant	3	WMS-03	645,257	5,095,124	1	2S	0.271	17.4	10.1	102	8.27	557	1.05	1.34	0.25	42.9		2010		
Grant	4	WMS-04	645,259	5,095,097	1	3S	0.426	13.1	2.2	50.3	52.6	233	6.17	1.87	3	32.7		2010		
Grant	5	WMS-05	645,262	5,095,071	1	4S	0.255	20.3	13.7	158	27.9	570	1.83	1.15	0.59	69.2		2010		
Grant	6	WMS-35	645,262	5,095,071	1	4S	0.252	20.4	12.9	158	27.7	588	1.78	1.07	0.49	68.4		2010		
Grant	7	WMS-06	645,264	5,095,044	1	5S	0.14	21.2	9.5	68.1	10.95	252	1.91	1.18	0.36	42.3		2010		
Grant	8	WMS-07	645,266	5,095,017	1	6S	0.268	22.1	2	110.5	14.15	800	2.34	1.11	0.97	86.9		2010		
Grant	9	WMS-08	645,268	5,094,991	1	7S	0.202	45.3	5.5	153.5	43.3	1260	7.37	1.3	0.68	57.8		2010		
Grant	10	WMS-09	645,270	5,094,964	1	8S	0.157	16.3	1.3	20.9	11.5	385	1.58	0.39	0.84	40.4		2010		
Grant	11	WMS-10	645,272	5,094,938	1	9S	0.182	21.2	1.5	78.5	15.55	695	3.01	0.4	1.24	48.5		2010		
Grant	12	WMS-11	645,275	5,094,911	1	10S	0.135	19.2	4.4	62.9	16.9	218	1.53	0.61	2.93	77.9		2010		
Grant	13	WMS-12	645,277	5,094,884	1	11S	0.211	15.3	2.3	47.1	13.7	143	1.24	0.55	1.57	45.3		2010		
Grant	14	WMS-13	645,279	5,094,858	1	12S	0.134	17.5	7.1	20.4	11.5	123	1.17	0.77	1.01	22.8		2010		
Grant	15	WMS-14	645,281	5,094,831	1	13S	0.212	12.4	2.9	40.9	11.2	152	0.91	0.43	1.14	47.4		2010		
Grant	16	WMS-15	645,283	5,094,805	1	14S	0.193	15.2	2.9	30.9	16.8	170	1.04	0.48	0.87	54.7		2010		
Grant	17	WMS-16	645,286	5,094,778	1	15S	0.078	17.9	2.1	26	20.1	205	1.3	0.58	0.87	46.5		2010		
Grant	18	WMS-17	645,288	5,094,752	1	16S	0.171	51.6	11	113	23.4	337	2.54	0.87	2.02	43.3		2010		
Grant	19	WMS-18	645,290	5,094,725	1	17S	0.267	30.9	3.6	30.4	20.9	240	1.06	0.95	0.56	64.9		2010		
Grant	20	WMS-19	645,407	5,094,824	2	0	0.072	11.3	2.1	33.6	10.35	164	1.51	0.35	1.69	45.9		2010		
Grant	21	WMS-20	645,407	5,094,847	2	1N	0.119	13.1	6.5	17.7	7.01	236	1.01	1.32	0.84	12.7		2010		
Grant	22	WMS-21	645,407	5,094,871	2	2N	0.204	13.3	3.7	35	9.43	106	1.32	0.7	2.76	22.1		2010		
Grant	23	WMS-22	645,407	5,094,895	2	3N	0.343	27.2	16.1	245	32.6	316	1.91	1.89	7.62	66.4		2010		
Grant	24	WMS-36	645,407	5,094,895	2	3N	0.325	25.5	17.9	233	29.1	266	1.95	1.59	6.46	62.4		2010		
Grant	25	WMS-23	645,407	5,094,918	2	4N	0.117	16.4	6	35.9	10.7	253	1.37	1.19	2.6	30.4		2010		
Grant	26	WMS-24	645,407	5,094,942	2	5N	0.392	75.3	11.6	121.5	18.45	132	1.53	1.79	0.81	26		2010		
Grant	27	WMS-25	645,407	5,094,965	2	6N	0.194	44.7	6.7	53.2	14.95	84	1.3	1.5	0.48	13		2010		
Grant	28	WMS-26	645,407	5,094,989	2	7N	0.384	14	12.5	70.6	18.35	403	6.58	1.6	0.29	27.5		2010		
Grant	29	WMS-27	645,407	5,095,013	2	8N	0.144	12.7	4.2	33.1	40.4	286	0.91	1.55	0.22	18.9		2010		
Grant	30	WMS-28	645,408	5,095,036	2	9N	0.605	27.5	20	167.5	75	294	1.52	2.37	0.51	38.8		2010		
Grant	31	WMS-29	645,408	5,095,060	2	10N	0.157	16.8	10	82.4	5.65	399	3.12	1.71	0.24	28.6		2010		
Grant	32	WMS-30	645,408	5,095,083	2	11N	0.17	33.9	9.4	256	10.8	676	6.37	0.88	0.33	66.6		2010		
Grant	33	WMS-31	645,408	5,095,107	2	12N	0.38	52.5	6.5	138.5	130	767	6.67	0.56	3.96	93.4		2010		
Grant	34	WMS-32	645,408	5,095,131	2	13N	0.323	30.2	4.8	53.7	24.5	645	2.53	0.41	0.43	83.9		2010		
Grant	35	WMS-37	645,408	5,095,131	2	13N	0.353	27.6	5.2	55.1	22.3	588	2.37	0.46	0.44	83.7		2010		
Grant	36	WMS-33	645,408	5,095,154	2	14N	0.204	20.6	1.6	47.3	18.75	346	5.85	0.31	0.44	42.4		2010		
Grant	37	WMS-34	645,408	5,095,178	2	15N	0.107	18.1	0.9	40.5	8.68	516	2.81	0.31	0.31	57.6		2010		

Appendix E

Lab Methodologies

ALS Chemex

Fire Assay Procedure – Au-AA23 & Au-AA24
Fire Assay Fusion, AAS Finish

Sample Decomposition: Fire Assay Fusion (FA-FUS01 & FA-FUS02)
Analytical Method: Atomic Absorption Spectroscopy (AAS)

A prepared sample is fused with a mixture of lead oxide, sodium carbonate, borax, silica and other reagents as required, inquarted with 6 mg of gold-free silver and then cupelled to yield a precious metal bead.

The bead is digested in 0.5 mL dilute nitric acid in the microwave oven, 0.5 mL concentrated hydrochloric acid is then added and the bead is further digested in the microwave at a lower power setting. The digested solution is cooled, diluted to a total volume of 4 mL with de-mineralized water, and analyzed by atomic absorption spectroscopy against matrix-matched standards.

Method Code	Element	Symbol	Units	Sample Weight (g)	Lower Limit	Upper Limit	Default Overlimit Method
Au-AA23	Gold	Au	ppm	30	0.005	10.0	Au-GRA21
Au-AA24	Gold	Au	ppm	50	0.005	10.0	Au-GRA22

ALS Chemex

Fire Assay Procedure – Au-AA25 and Au-AA26

Fire Assay Fusion, AAS Finish

Sample Decomposition: Fire Assay Fusion (FA-FUS03 & FA-FUS04)

Analytical Method: Atomic Absorption Spectroscopy (AAS)

A prepared sample is fused with a mixture of lead oxide, sodium carbonate, borax, silica and other reagents as required, inquarted with 6 mg of gold-free silver and then cupelled to yield a precious metal bead.

The bead is digested in 0.5 mL dilute nitric acid in the microwave oven. 0.5 mL concentrated hydrochloric acid is then added and the bead is further digested in the microwave at a lower power setting. The digested solution is cooled, diluted to a total volume of 10 mL with de-mineralized water, and analyzed by atomic absorption spectroscopy against matrix-matched standards.

Method Code	Element	Symbol	Units	Sample Weight (g)	Lower Limit	Upper Limit	Default Overlimit Method
Au-AA25	Gold	Au	ppm	30	0.01	100	Au-GRA21
Au-AA26	Gold	Au	ppm	50	0.01	100	Au-GRA22

ALS Chemex

Geochemical Procedure – ME-MS41
Ultra-Trace Level Methods Using ICP-MS and ICP-AES

Sample Decomposition: Aqua Regia Digestion (GEO-AR01)
Analytical Method: Inductively Coupled Plasma-Atomic Emission Spectroscopy (ICP-AES)
Inductively Coupled Plasma - Mass Spectrometry (ICP-MS)

A prepared sample (0.50 g) is digested with aqua regia in a graphite heating block. After cooling, the resulting solution is diluted to with deionized water, mixed and analyzed by inductively coupled plasma-atomic emission spectrometry. Following this analysis, the results are reviewed for high concentrations of bismuth, mercury, molybdenum, silver and tungsten and diluted accordingly. Samples are then analysed by ICP-MS for the remaining suite of elements. The analytical results are corrected for inter-element spectral interferences.

Element	Symbol	Units	Lower Limit	Upper Limit
Silver	Ag	ppm	0.01	100
Aluminum	Al	%	0.01	25
Arsenic	As	ppm	0.1	10 000
Gold	Au	ppm	0.2	25
Boron	B	ppm	10	10 000
Barium	Ba	ppm	10	10 000
Beryllium	Be	ppm	0.05	1 000
Bismuth	Bi	ppm	0.01	10 000
Calcium	Ca	%	0.01	25
Cadmium	Cd	ppm	0.01	1 000
Cerium	Ce	ppm	0.02	500
Cobalt	Co	ppm	0.1	10 000

Element	Symbol	Units	Lower Limit	Upper Limit
Chromium	Cr	ppm	1	10 000
Cesium	Cs	ppm	0.05	500
Copper	Cu	ppm	0.2	10 000
Iron	Fe	%	0.01	50
Gallium	Ga	ppm	0.05	10 000
Germanium	Ge	ppm	0.05	500
Hafnium	Hf	ppm	0.02	500
Mercury	Hg	ppm	0.01	10 000
Indium	In	ppm	0.005	500
Potassium	K	%	0.01	10
Lanthanum	La	ppm	0.2	10 000
Lithium	Li	ppm	0.1	10 000
Magnesium	Mg	%	0.01	25
Manganese	Mn	ppm	5	50 000
Molybdenum	Mo	ppm	0.05	10 000
Sodium	Na	%	0.01	10
Niobium	Nb	ppm	0.05	500
Nickel	Ni	ppm	0.2	10 000
Phosphorus	P	ppm	10	10 000
Lead	Pb	ppm	0.2	10 000
Rubidium	Rb	ppm	0.1	10 000
Rhenium	Re	ppm	0.001	50
Sulphur	S	%	0.01	10
Antimony	Sb	ppm	0.05	10 000
Scandium	Sc	ppm	0.1	10 000
Selenium	Se	ppm	0.2	1 000

Element	Symbol	Units	Lower Limit	Upper Limit
Tin	Sn	ppm	0.2	500
Strontium	Sr	ppm	0.2	10 000
Tantalum	Ta	ppm	0.01	500
Tellurium	Te	ppm	0.01	500
Thorium	Th	ppm	0.2	10000
Titanium	Ti	%	0.005	10
Thallium	Tl	ppm	0.02	10 000
Uranium	U	ppm	0.05	10 000
Vanadium	V	ppm	1	10 000
Tungsten	W	ppm	0.05	10 000
Yttrium	Y	ppm	0.05	500
Zinc	Zn	ppm	2	10 000
Zirconium	Zr	ppm	0.5	500

NOTE: In the majority of geological matrices, data reported from an aqua regia leach should be considered as representing only the leachable portion of the particular analyte.

ALS Chemex

Geochemical Procedure – ME-MS61
Ultra-Trace Level Method Using ICP-MS and ICP-AES

Sample Decomposition: $HF-HNO_3-HClO_4$ acid digestion, HCl leach (GEO-4A01)

Analytical Methods: Inductively Coupled Plasma - Atomic Emission Spectroscopy (ICP - AES)
Inductively Coupled Plasma - Mass Spectrometry (ICP-MS)

A prepared sample (0.25 g) is digested with perchloric, nitric, hydrofluoric and hydrochloric acids. The residue is topped up with dilute hydrochloric acid and analyzed by inductively coupled plasma-atomic emission spectrometry. Following this analysis, the results are reviewed for high concentrations of bismuth, mercury, molybdenum, silver and tungsten and diluted accordingly. Samples meeting this criterion are then analyzed by inductively coupled plasma-mass spectrometry. Results are corrected for spectral interelement interferences.

NOTE: Four acid digestions are able to dissolve most minerals; however, although the term "*near-total*" is used, depending on the sample matrix, not all elements are quantitatively extracted.

Element	Symbol	Units	Lower Limit	Upper Limit
Silver	Ag	ppm	0.01	100
Aluminum	Al	%	0.01	50
Arsenic	As	ppm	0.2	10 000
Barium	Ba	ppm	10	10 000
Beryllium	Be	ppm	0.05	1 000
Bismuth	Bi	ppm	0.01	10 000
Calcium	Ca	%	0.01	50

Element	Symbol	Units	Lower Limit	Upper Limit
Cadmium	Cd	ppm	0.02	1 000
Cerium	Ce	ppm	0.01	500
Cobalt	Co	ppm	0.1	10 000
Chromium	Cr	ppm	1	10 000
Cesium	Cs	ppm	0.05	500
Copper	Cu	ppm	0.2	10 000
Iron	Fe	%	0.01	50
Gallium	Ga	ppm	0.05	10 000
Germanium	Ge	ppm	0.05	500
Hafnium	Hf	ppm	0.1	500
Indium	In	ppm	0.005	500
Potassium	K	%	0.01	10
Lanthanum	La	ppm	0.5	10 000
Lithium	Li	ppm	0.2	10 000
Magnesium	Mg	%	0.01	50
Manganese	Mn	ppm	5	100 000
Molybdenum	Mo	ppm	0.05	10 000
Sodium	Na	%	0.01	10
Niobium	Nb	ppm	0.1	500
Nickel	Ni	ppm	0.2	10 000
Phosphorous	P	ppm	10	10 000
Lead	Pb	ppm	0.5	10 000
Rubidium	Rb	ppm	0.1	10 000
Rhenium	Re	ppm	0.002	50
Sulphur	S	%	0.01	10
Antimony	Sb	ppm	0.05	10 000

Element	Symbol	Units	Lower Limit	Upper Limit
Scandium	Sc	ppm	0.1	10 000
Selenium	Se	ppm	1	1 000
Tin	Sn	ppm	0.2	500
Strontium	Sr	ppm	0.2	10 000
Tantalum	Ta	ppm	0.05	100
Tellurium	Te	ppm	0.05	500
Thorium	Th	ppm	0.2	10 000
Titanium	Ti	%	0.005	10
Thallium	Tl	ppm	0.02	10 000
Uranium	U	ppm	0.1	10 000
Vanadium	V	ppm	1	10 000
Tungsten	W	ppm	0.1	10 000
Yttrium	Y	ppm	0.1	500
Zinc	Zn	ppm	2	10 000
Zirconium	Zr	ppm	0.5	500

ALS Chemex

Assay Procedure – ME-OG62
Ore Grade Elements by Four Acid Digestion Using Conventional ICP-AES Analysis

Sample Decomposition: HNO_3-$HClO_4$-HF-HCl Digestion (ASY-4A01)
Analytical Method: Inductively Coupled Plasma - Atomic Emission Spectroscopy (ICP - AES)*

Assays for the evaluation of ores and high-grade materials are optimized for accuracy and precision at high concentrations. Ultra high concentration samples (> 15 -20%) may require the use of methods such as titrimetric and gravimetric analysis, in order to achieve maximum accuracy.

A prepared sample is digested with nitric, perchloric, hydrofluoric, and hydrochloric acids, and then evaporated to incipient dryness. Hydrochloric acid and de-ionized water is added for further digestion, and the sample is heated for an additional allotted time. The sample is cooled to room temperature and transferred to a volumetric flask (100 mL). The resulting solution is diluted to volume with de-ionized water, homogenized and the solution is analyzed by inductively coupled plasma - atomic emission spectroscopy or by atomic absorption spectrometry.

***NOTE**: ICP-AES is the default finish technique for ME-OG62. However, under some conditions and at the discretion of the laboratory an AA finish may be substituted. The certificate will clearly reflect which instrument finish was used.

Element	Symbol	Units	Lower Limit	Upper Limit
Silver	Ag	ppm	1	1500
Arsenic	As	%	0.01	30
Bismuth	Bi	%	0.01	30
Cadmium	Cd	%	0.0001	10
Cobalt	Co	%	0.001	20

Element	Symbol	Units	Lower Limit	Upper Limit
Chromium	Cr	%	0.002	30
Copper	Cu	%	0.001	40
Iron	Fe	%	0.01	100
Manganese	Mn	%	0.01	50
Molybdenum	Mo	%	0.001	10
Nickel	Ni	%	0.001	30
Lead	Pb	%	0.001	20
Zinc	Zn	%	0.001	30

ALS Chemex

Sample Preparation Package – PREP-31
Standard Sample Preparation: Dry, Crush, Split and Pulverize

Sample preparation is the most critical step in the entire laboratory operation. The purpose of preparation is to produce a homogeneous analytical sub-sample that is fully representative of the material submitted to the laboratory.

The sample is logged in the tracking system, weighed, dried and finely crushed to better than 70 % passing a 2 mm (Tyler 9 mesh, US Std. No.10) screen. A split of up to 250 g is taken and pulverized to better than 85 % passing a 75 micron (Tyler 200 mesh, US Std. No. 200) screen. This method is appropriate for rock chip or drill samples.

Method Code	Description
LOG-22	Sample is logged in tracking system and a bar code label is attached.
DRY-21	Drying of excessively wet samples in drying ovens. This is the default drying procedure for most rock chip and drill samples.
CRU-31	Fine crushing of rock chip and drill samples to better than 70 % of the sample passing 2 mm.
SPL-21	Split sample using riffle splitter.
PUL-31	A sample split of up to 250 g is pulverized to better than 85 % of the sample passing 75 microns.

ALS Chemex

Flow Chart - Sample Preparation Package – PREP-31
Standard Sample Preparation: Dry, Crush, Split and Pulverize

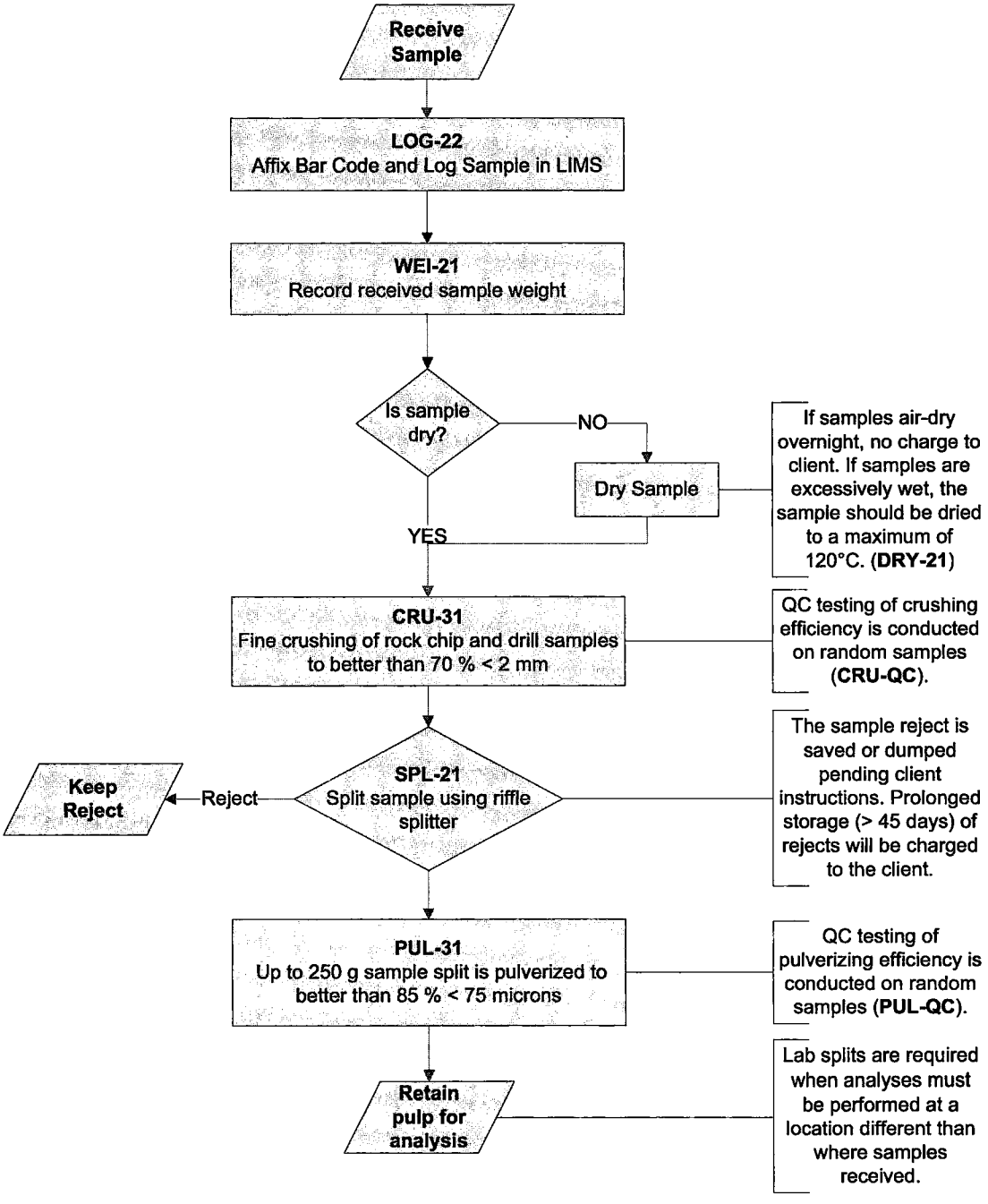

ALS Chemex

Sample Preparation Package – PREP-41
Standard Preparation: Dry sample and dry-sieve to –180 micron

Sample preparation is the most critical step in the entire laboratory operation. The purpose of preparation is to produce a homogeneous analytical sub-sample that is fully representative of the material submitted to the laboratory.

An entire sample is dried and then dry-sieved using a 180 micron (Tyler 80 mesh) screen. The plus fraction is retained unless disposal is requested. This method is appropriate for soil or sediment samples up to 1 kg in weight.

Method Code	Description
LOG-22	Sample is logged in tracking system and a bar code label is attached.
DRY-22	Low temperature drying of excessively wet samples where the oven temperature is not to exceed 60℃. This me thod is suitable for more soil and sediment samples that are analyzed for volatile elements.
SCR-41	Sample is dry-sieved to – 180 micron and both the plus and minus fractions are retained.

ALS Chemex

Sample Preparation Flowchart Package –PREP-41

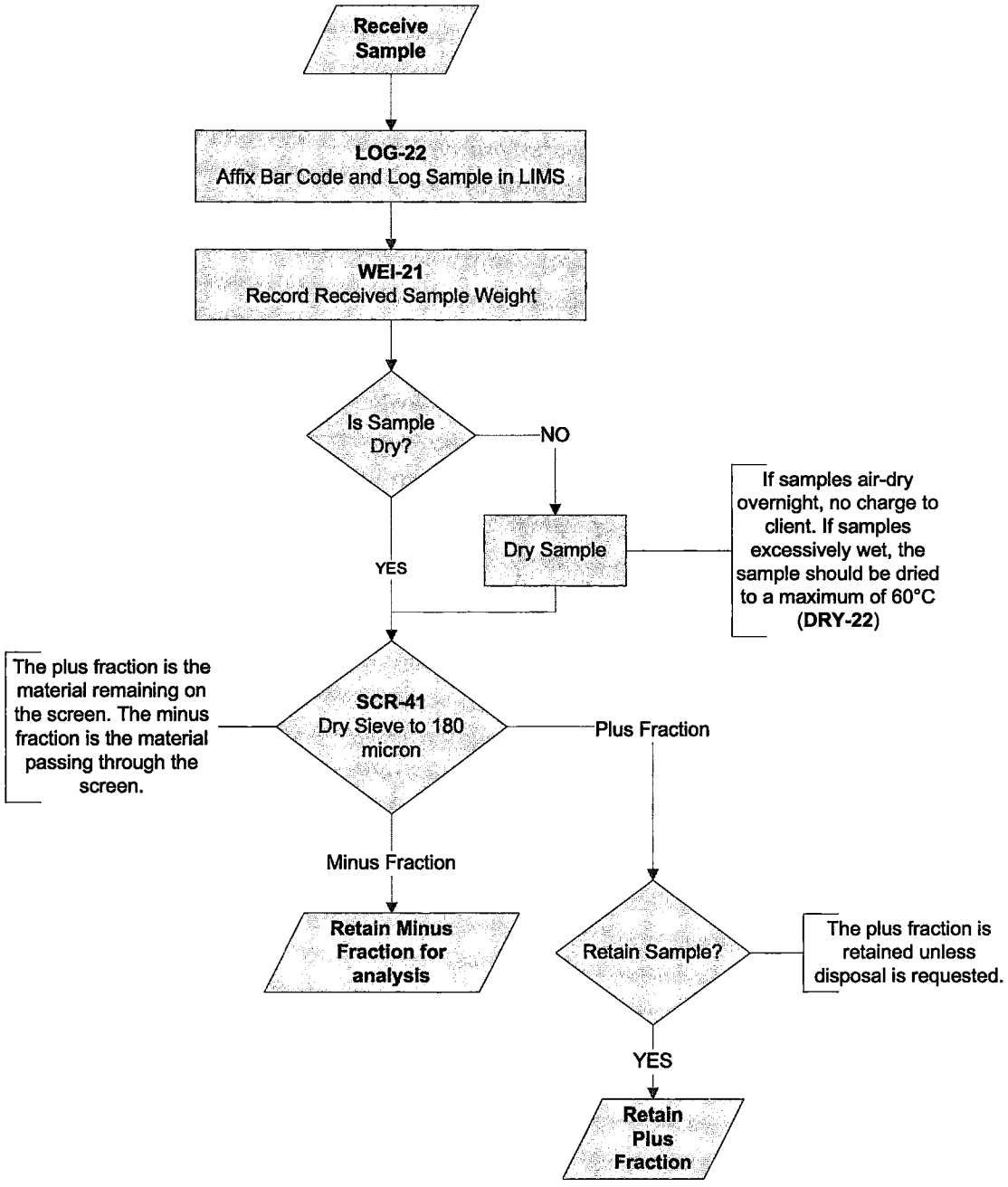

NOVA SCOTIA
Natural Resources

Map 11K/03A
Refs.

R

Form 10 - Statement of Assessment Work Expenditure

(pursuant to the *Mineral Resources Act*, S.N.S. 1990, c. 18, s. 43(1))

(Complete as necessary to substantiate the total claimed.)
Re: Licence No. 8721 Date of issue Oct. 20, 2009

	Type of Work		Amount Spent
1.	Prospecting	_____ days	
2.	Geological mapping	_____ days	
3.	Trenching/stripping/refilling	____m^2 / ____m^3	
4.	Assaying & whole rock analysis	_____#	
5.	Other laboratory	_____#	
6.	Grid:		
	(a) Line cutting	_____km	
	(b) Picket setting	_____km	
	(c) Flagging	_____km	
7.	Geophysical surveys		
	Airborne:		
	(a) EM/VLF	_____km	
	(b) Mag or Grad	_____km	
	(c) Radiometric	_____km	
	(d) Combination	_____km	
	(e) Other _____	_____km	
8.	Geophysical surveys		
	Ground:		
	(a) EM/VLF	_____km	
	(b) Seismic soundings	_____#	
	(c) Magnetic/telluric	_____km	
	(d) IP/resistivity	_____km	
	(e) Gravity	_____km	
	(f) Other _____	_____km	
9.	Geochemical surveys		
	(a) Lake, stream, spring		
	(i) Water	_____samples	
	(ii) Sediments	_____samples	
	(b) (i) Rock	_____samples	
	(ii) Core	_____samples	
	(iii) Chips	_____samples	
	(c) (i) Soil	_____samples	
	(ii) Overburden	_____samples	
	(d) Gas	_____samples	
	(e) Biogeochemistry	_____samples	
	(f) Sample collection	_____days	
	(g) Other _____	_____	
10.	Drilling:		
	(a) Diamond (# holes/m)	____/____ m	
	(b) Percussion (# holes/m)	____/____ m	
	(c) Rotary (# holes/m)	____/____ m	
	(d) Auger (# holes/m)	____/____ m	
	(e) Reverse circulation (# holes/m)	____/____ m	
	(f) Logging, supervision, etc.	_____ days	
	(g) Sealing (# holes)	_____#	
11.	Other (describe) See Schedule A		10185.70
	Subtotal		
Overhead costs			
12.	Secretarial services		
13.	Drafting services		
14.	Office expenses (rent, heat, light, etc.)		
15.	Field supplies		
16.	Compensation paid to landowners		
17.	Legal fees		
18.	Other (describe)		
	Subtotal		
	Grand total	$10,185.70	

List the names of the persons who conducted the work reported in the previous table and the dates during which the work was performed.

Name	Address	Dates Worked
Derek Thomas	Port Maitland N.S.	Aug 23-30/Sept. /Oct 1-2.0
Scott Grant	Pictou N.S.	Sept. 13-17
Lyndon Jenson	New Minas, N.S.	"
Domonic Shoddit	Portmouth, N.S.	"
Angus MacLean	Lower Westchester N.S.	"

I hereby certify that the information in this form is true and correct, that it has not before been submitted for assessment work credit and that it is the total of all work conducted on the licence during the past licensed year.

As agent I am duly authorized to make this certification.
(position in company or licensee)

Dated at Halifax in the Province of N.S. on Nov 22 2010

Name and address of licensee: Scott Grant
P.O. Box 295, Pictou, N.S. B0K 1H0

Signature Derek Thomas

For further information, contact the Registrar of Mineral and Petroleum Titles at 1-902-424-4068.

NOVA SCOTIA
Natural Resources

Map Refs. 11F/14D

Form 10 - Statement of Assessment Work Expenditure

(pursuant to the *Mineral Resources Act*, S.N.S. 1990, c. 18, s. 43(1))

(Complete as necessary to substantiate the total claimed.)
Re: Licence No. 8726 Date of issue Oct. 23, 2009

	Type of Work		Amount Spent
1.	Prospecting	_____ days	
2.	Geological mapping	_____ days	
3.	Trenching/stripping/refilling	____m^2 / ____m^3	
4.	Assaying & whole rock analysis	_____#	
5.	Other laboratory	_____#	
6.	Grid:		
	(a) Line cutting	_____km	
	(b) Picket setting	_____km	
	(c) Flagging	_____km	
7.	Geophysical surveys		
	Airborne:		
	(a) EM/VLF	_____km	
	(b) Mag or Grad	_____km	
	(c) Radiometric	_____km	
	(d) Combination	_____km	
	(e) Other _____	_____km	
8.	Geophysical surveys		
	Ground:		
	(a) EM/VLF	_____km	
	(b) Seismic soundings	_____#	
	(c) Magnetic/telluric	_____km	
	(d) IP/resistivity	_____km	
	(e) Gravity	_____km	
	(f) Other _____	_____km	
9.	Geochemical surveys		
	(a) Lake, stream, spring		
	(i) Water	_____samples	
	(ii) Sediments	_____samples	
	(b) (i) Rock	_____samples	
	(ii) Core	_____samples	
	(iii) Chips	_____samples	
	(c) (i) Soil	_____samples	
	(ii) Overburden	_____samples	
	(d) Gas	_____samples	
	(e) Biogeochemistry	_____samples	
	(f) Sample collection	_____days	
	(g) Other _____	_____	
10.	Drilling:		
	(a) Diamond (# holes/m)	____/____ m	
	(b) Percussion (# holes/m)	____/____ m	
	(c) Rotary (# holes/m)	____/____ m	
	(d) Auger (# holes/m)	____/____ m	
	(e) Reverse circulation (# holes/m)	____/____ m	
	(f) Logging, supervision, etc.	_____ days	
	(g) Sealing (# holes)	_____#	
11.	Other (describe) See Schedule A		$16,879.20
	Subtotal		
Overhead costs			
12.	Secretarial services		
13.	Drafting services		
14.	Office expenses (rent, heat, light, etc.)		
15.	Field supplies		
16.	Compensation paid to landowners		
17.	Legal fees		
18.	Other (describe)		
	Subtotal		
	Grand total		$16,879.20

List the names of the persons who conducted the work reported in the previous table and the dates during which the work was performed.

Name	Address	Dates Worked
Derek Thomas	Port Mulgrave N.S.	Aug 23-30/Sept./Oct. 1-20
Scott Grant	Pictou, N.S.	Sept. 13-17
Leyndon Ferguson	New Minas, N.S.	" "
Dominic Shadbolt	Dartmouth, N.S.	" "
Angus MacLean	Lower Washabuckt, N.S.	" "

I hereby certify that the information in this form is true and correct, that it has not before been submitted for assessment work credit and that it is the total of all work conducted on the licence during the past licensed year.

As agent I am duly authorized to make this certification.
(position in company or licensee)

Dated at Halifax in the Province of N.S. on Nov 22, 2010

Name and address of licensee: Scott Grant
P.O. Box 295, Pictou, N.S. B0K 1H0

Signature Derek Thomas

For further information, contact the Registrar of Mineral and Petroleum Titles at 1-902-424-4068.

NOVA SCOTIA
Natural Resources

Map 11F/14D
Refs.

Form 10 - Statement of Assessment Work Expenditure

(pursuant to the *Mineral Resources Act*, S.N.S. 1990, c. 18, s. 43(1))

(Complete as necessary to substantiate the total claimed.)
Re: Licence No. 8727 Date of issue Oct. 23 2009

	Type of Work		Amount Spent
1.	Prospecting	_____ days	
2.	Geological mapping	_____ days	
3.	Trenching/stripping/refilling	____m^2 / ____m^3	
4.	Assaying & whole rock analysis	_____#	
5.	Other laboratory	_____#	
6.	Grid:		
	(a) Line cutting	_____km	
	(b) Picket setting	_____km	
	(c) Flagging	_____km	
7.	Geophysical surveys		
	Airborne:		
	(a) EM/VLF	_____km	
	(b) Mag or Grad	_____km	
	(c) Radiometric	_____km	
	(d) Combination	_____km	
	(e) Other _____	_____km	
8.	Geophysical surveys		
	Ground:		
	(a) EM/VLF	_____km	
	(b) Seismic soundings	_____#	
	(c) Magnetic/telluric	_____km	
	(d) IP/resistivity	_____km	
	(e) Gravity	_____km	
	(f) Other _____	_____km	
9.	Geochemical surveys		
	(a) Lake, stream, spring		
	(i) Water	_____samples	
	(ii) Sediments	_____samples	
	(b) (i) Rock	_____samples	
	(ii) Core	_____samples	
	(iii) Chips	_____samples	
	(c) (i) Soil	_____samples	
	(ii) Overburden	_____samples	
	(d) Gas	_____samples	
	(e) Biogeochemistry	_____samples	
	(f) Sample collection	_____days	
	(g) Other _____	_____	
10.	Drilling:		
	(a) Diamond (# holes/m)	____/____ m	
	(b) Percussion (# holes/m)	____/____ m	
	(c) Rotary (# holes/m)	____/____ m	
	(d) Auger (# holes/m)	____/____ m	
	(e) Reverse circulation (# holes/m)	____/____ m	
	(f) Logging, supervision, etc.	_____ days	
	(g) Sealing (# holes)	_____#	
11.	Other (describe) See Schedule A		$1375
	Subtotal		
Overhead costs			
12.	Secretarial services		
13.	Drafting services		
14.	Office expenses (rent, heat, light, etc.)		
15.	Field supplies		
16.	Compensation paid to landowners		
17.	Legal fees		
18.	Other (describe)		
	Subtotal		
	Grand total	$1375	

List the names of the persons who conducted the work reported in the previous table and the dates during which the work was performed.

Name	Address	Dates Worked
Derek Thomas	Port Maitland, N.S.	Aug 23-31, Sept, Oct 1-20
Scott Grant	Pictou, N.S.	Sept 13-17
Lyden Jenson	New Minas, N.S.	" "
Dominic Shydlatt	Dartmouth, N.S.	" "
Angus Maclean	Lower Washabuck N.S.	" "

I hereby certify that the information in this form is true and correct, that it has not before been submitted for assessment work credit and that it is the total of all work conducted on the licence during the past licensed year.

As agent I am duly authorized to make this certification.
(position in company or licensee)

Dated at Halifax in the Province of N.S. on Nov 22 2010

Name and address of licensee: Scott Grant
P.O. Box 295, Pictou, N.S. B0K 1H0

Signature Derek Thomas

For further information, contact the Registrar of Mineral and Petroleum Titles at 1-902-424-4068.

NOVA SCOTIA
Natural Resources

Map 11K/03A
Refs.

Form 10 - Statement of Assessment Work Expenditure

(pursuant to the *Mineral Resources Act*, S.N.S. 1990, c. 18, s. 43(1))

(Complete as necessary to substantiate the total claimed.)
Re: Licence No. 0738 Date of issue Nov. 4, 2009

Type of Work			Amount Spent
1.	Prospecting	_____ days	
2.	Geological mapping	_____ days	
3.	Trenching/stripping/refilling	____m^2 / ____m^3	
4.	Assaying & whole rock analysis	_____#	
5.	Other laboratory	_____#	
6.	Grid:		
	(a) Line cutting	_____km	
	(b) Picket setting	_____km	
	(c) Flagging	_____km	
7.	Geophysical surveys		
	Airborne:		
	(a) EM/VLF	_____km	
	(b) Mag or Grad	_____km	
	(c) Radiometric	_____km	
	(d) Combination	_____km	
	(e) Other _____	_____km	
8.	Geophysical surveys		
	Ground:		
	(a) EM/VLF	_____km	
	(b) Seismic soundings	_____#	
	(c) Magnetic/telluric	_____km	
	(d) IP/resistivity	_____km	
	(e) Gravity	_____km	
	(f) Other _____	_____km	
9.	Geochemical surveys		
	(a) Lake, stream, spring		
	(i) Water	_____samples	
	(ii) Sediments	_____samples	
	(b) (i) Rock	_____samples	
	(ii) Core	_____samples	
	(iii) Chips	_____samples	
	(c) (i) Soil	_____samples	
	(ii) Overburden	_____samples	
	(d) Gas	_____samples	
	(e) Biogeochemistry	_____samples	
	(f) Sample collection	_____days	
	(g) Other _____	_____	
10.	Drilling:		
	(a) Diamond (# holes/m)	____/____ m	
	(b) Percussion (# holes/m)	____/____ m	
	(c) Rotary (# holes/m)	____/____ m	
	(d) Auger (# holes/m)	____/____ m	
	(e) Reverse circulation (# holes/m)	____/____ m	
	(f) Logging, supervision, etc.	_____ days	
	(g) Sealing (# holes)	_____#	
11.	Other (describe) See Schedule A		$3783.26
	Subtotal		
Overhead costs			
12.	Secretarial services		
13.	Drafting services		
14.	Office expenses (rent, heat, light, etc.)		
15.	Field supplies		
16.	Compensation paid to landowners		
17.	Legal fees		
18.	Other (describe)		
	Subtotal		
	Grand total		$3783.26

List the names of the persons who conducted the work reported in the previous table and the dates during which the work was performed.

Name	Address	Dates Worked

I hereby certify that the information in this form is true and correct, that it has not before been submitted for assessment work credit and that it is the total of all work conducted on the licence during the past licensed year.

As agent (position in company or licensee) I am duly authorized to make this certification.

Dated at Halifax in the Province of N.S. on Nov 22, 2010

Name and address of licensee: Laurchlin MacLean
55 Shore Dr. Bedford, N.S. B4A 2E9

Signature

For further information, contact the Registrar of Mineral and Petroleum Titles at 1-902-424-4068.

NOVA SCOTIA
Natural Resources

Map Refs. 11F/14D

Form 10 - Statement of Assessment Work Expenditure

(pursuant to the *Mineral Resources Act*, S.N.S. 1990, c. 18, s. 43(1))

(Complete as necessary to substantiate the total claimed.)
Re: Licence No. 9122 Date of issue May 5, 2010

	Type of Work		Amount Spent
1.	Prospecting	_____ days	
2.	Geological mapping	_____ days	
3.	Trenching/stripping/refilling	____m^2 / ____m^3	
4.	Assaying & whole rock analysis	_____#	
5.	Other laboratory	_____#	
6.	Grid:		
	(a) Line cutting	_____km	
	(b) Picket setting	_____km	
	(c) Flagging	_____km	
7.	Geophysical surveys		
	Airborne:		
	(a) EM/VLF	_____km	
	(b) Mag or Grad	_____km	
	(c) Radiometric	_____km	
	(d) Combination	_____km	
	(e) Other _____	_____km	
8.	Geophysical surveys		
	Ground:		
	(a) EM/VLF	_____km	
	(b) Seismic soundings	_____#	
	(c) Magnetic/telluric	_____km	
	(d) IP/resistivity	_____km	
	(e) Gravity	_____km	
	(f) Other _____	_____km	
9.	Geochemical surveys		
	(a) Lake, stream, spring		
	(i) Water	_____samples	
	(ii) Sediments	_____samples	
	(b) (i) Rock	_____samples	
	(ii) Core	_____samples	
	(iii) Chips	_____samples	
	(c) (i) Soil	_____samples	
	(ii) Overburden	_____samples	
	(d) Gas	_____samples	
	(e) Biogeochemistry	_____samples	
	(f) Sample collection	_____days	
	(g) Other _____	_____	
10.	Drilling:		
	(a) Diamond (# holes/m)	_____/_____ m	
	(b) Percussion (# holes/m)	_____/_____ m	
	(c) Rotary (# holes/m)	_____/_____ m	
	(d) Auger (# holes/m)	_____/_____ m	
	(e) Reverse circulation (# holes/m)	_____/_____ m	
	(f) Logging, supervision, etc.	_____ days	
	(g) Sealing (# holes)	_____#	
11.	Other (describe) See Schedule A		~~$1375~~ $3492.24
	Subtotal		
Overhead costs			
12.	Secretarial services		
13.	Drafting services		
14.	Office expenses (rent, heat, light, etc.)		
15.	Field supplies		
16.	Compensation paid to landowners		
17.	Legal fees		
18.	Other (describe)		
	Subtotal		
	Grand total	$3492.24	

DO

List the names of the persons who conducted the work reported in the previous table and the dates during which the work was performed.

Name	Address	Dates Worked
DEREK THOMAS	Port Maitland, NS.	Sept. 13-17

I hereby certify that the information in this form is true and correct, that it has not before been submitted for assessment work credit and that it is the total of all work conducted on the licence during the past licensed year.

As Agent I am duly authorized to make this certification.
(position in company or licensee)

Dated at Halifax in the Province of N.S. on Nov 22 2010

Name and address of licensee: Lauchlin MacLeon
53 Shore Dr., Bedford, N.S. B4A 2E9

Signature

For further information, contact the Registrar of Mineral and Petroleum Titles at 1-902-424-4068.

Schedule A

List of Expenditures

License 08738 – total = $3783.26

Project Management / Prof. Fees - $2522.33
Shared cost of Soil Analyses – 127.40
Shared Cost of Drill Core Analyses - $407.86
Travel - $220.34
Accommodations and Meals - $110.17
Shipping Samples - $51.23
Overhead 10% -343.93

License 08721– total = $10185.7

Project Management / Prof. Fees - $6790.89
Shared cost of Soil Analyses – 343.00
Shared Cost of Drill Core Analyses - $1098.08
Travel - $593.22
Accommodations and Meals - $296.61
Shipping Samples - $137.94
Overhead 10% -925.97

License 09122 – total = $3492.24

Project Management / Prof. Fees – 2328.31
Shared cost of Soil Analyses – 117.60
Shared Cost of Drill Core Analyses - $376.48
Travel - $203.39
Accommodations and Meals - $101.70
Shipping Samples - $47.29
Overhead 10% -317.47

License 08726 – total = $16879.20

Project Management / Prof. Fees – 11253.50
Shared cost of Soil Analyses – 568.40
Shared Cost of Drill Core Analyses - $1819.67
Travel - $983.05
Accommodations and Meals - $491.53
Shipping Samples - $228.58
Overhead 10% -1534.47

License 08727 – total = $1375.00

Project Management / Prof. Fees – 1250.00
Overhead 10% - $125.00